

ANGLO-CHINESE JUNIOR COLLEGE

JC 2 Preliminary Examinations 2008

GEOGRAPHY
Higher 2

9730/01
12 August 2008

Insert 1

This insert contains all the Figures and Photographs referred to in the question paper.

This document consists of 10 printed pages, including this cover page.



Department of Geography
Anglo-Chinese Junior College
25 Dover Close East Singapore 139745

[Turn Over

Photograph A for Question 1



Photograph B for Question 1



Fig. 2A for Question 2

Station A

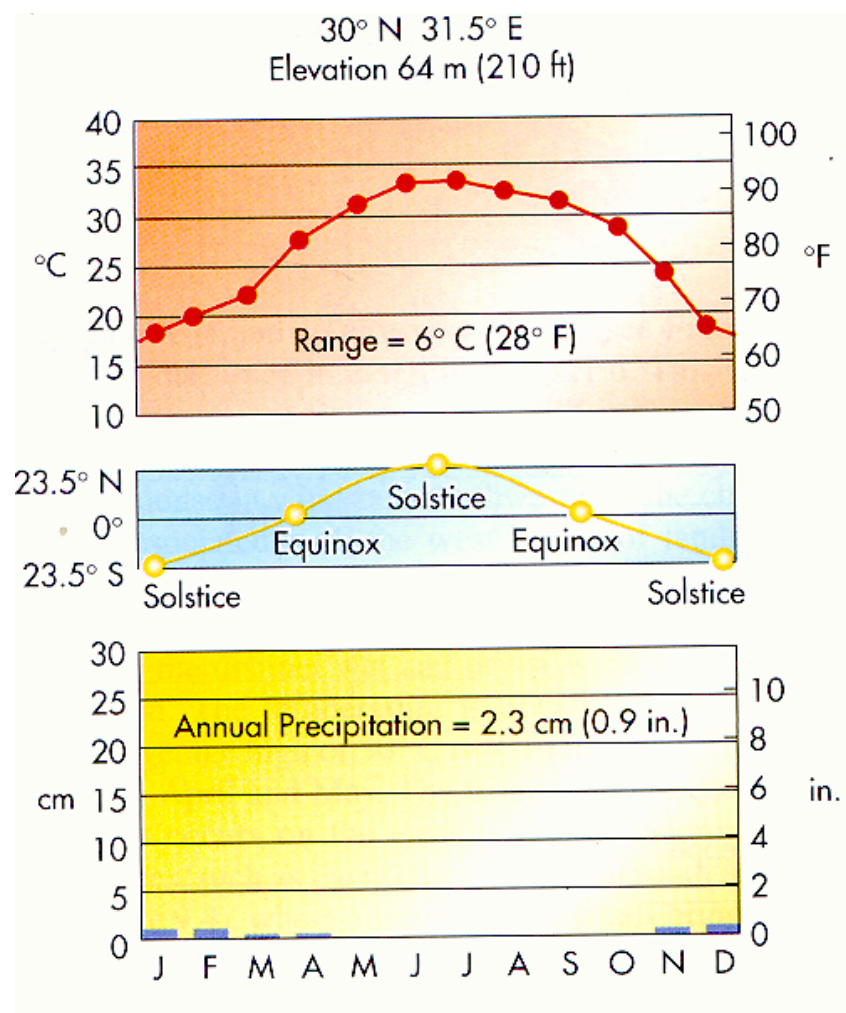


Fig. 2B for Question 2

Station B

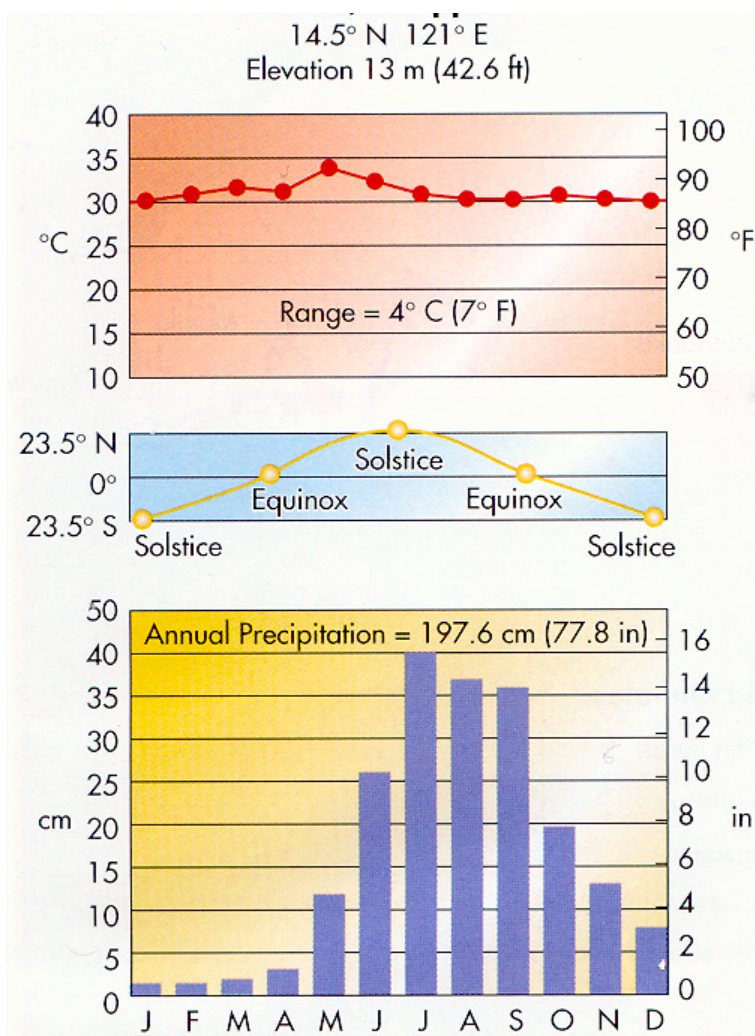


Fig. 3A for Question 3

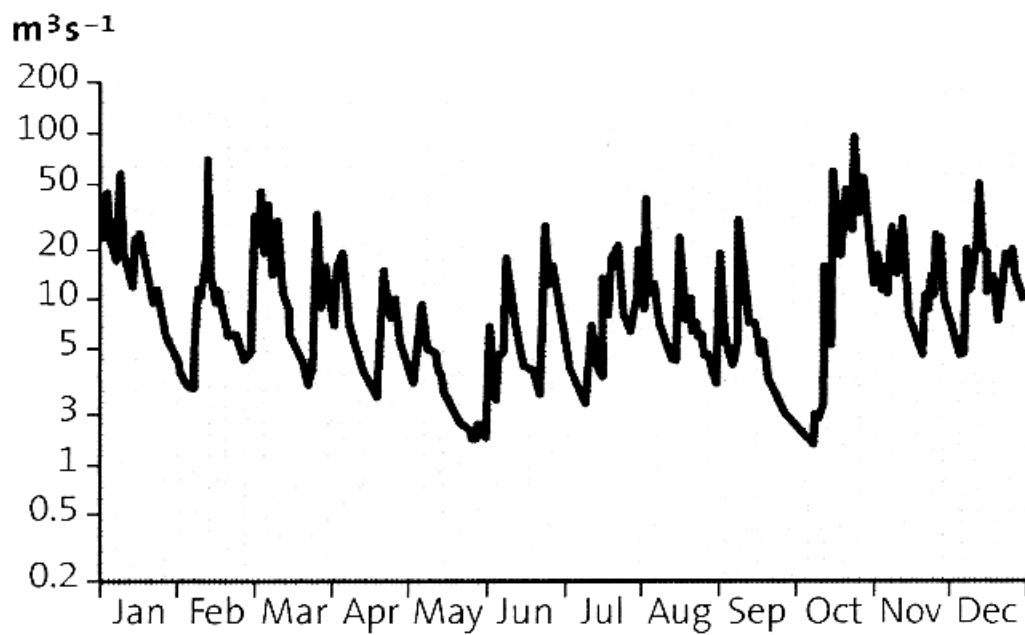
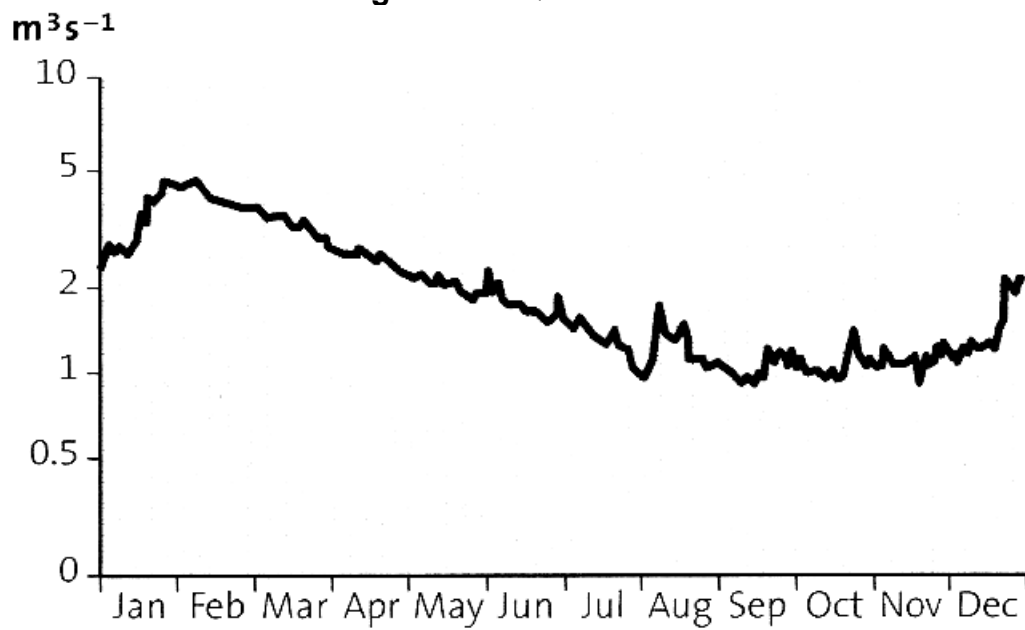


Fig. 3B for Question 3

Hydrographs of gauged daily flows, 1999

Figure 3C for Question 3

Mean monthly precipitation, runoff and discharge

River Kent				River Lambourn		
	Discharge (cumecs)	Precipitation (mm)	Runoff (mm)	Discharge (cumecs)	Precipitation (mm)	Runoff (mm)
J	13.57	191	174	1.80	69	21
F	11.76	138	137	2.28	51	24
M	10.84	156	139	2.46	60	28
A	6.64	94	82	2.34	49	26
M	4.10	87	53	2.06	59	24
J	3.58	97	44	1.77	57	20
J	3.71	108	48	1.45	49	17
A	5.33	127	68	1.23	61	14
S	7.34	157	91	1.11	63	12
O	10.99	181	141	1.10	63	13
N	13.88	197	172	1.20	75	13
D	14.12	197	181	1.43	76	16

Fig. 3D for Question 3

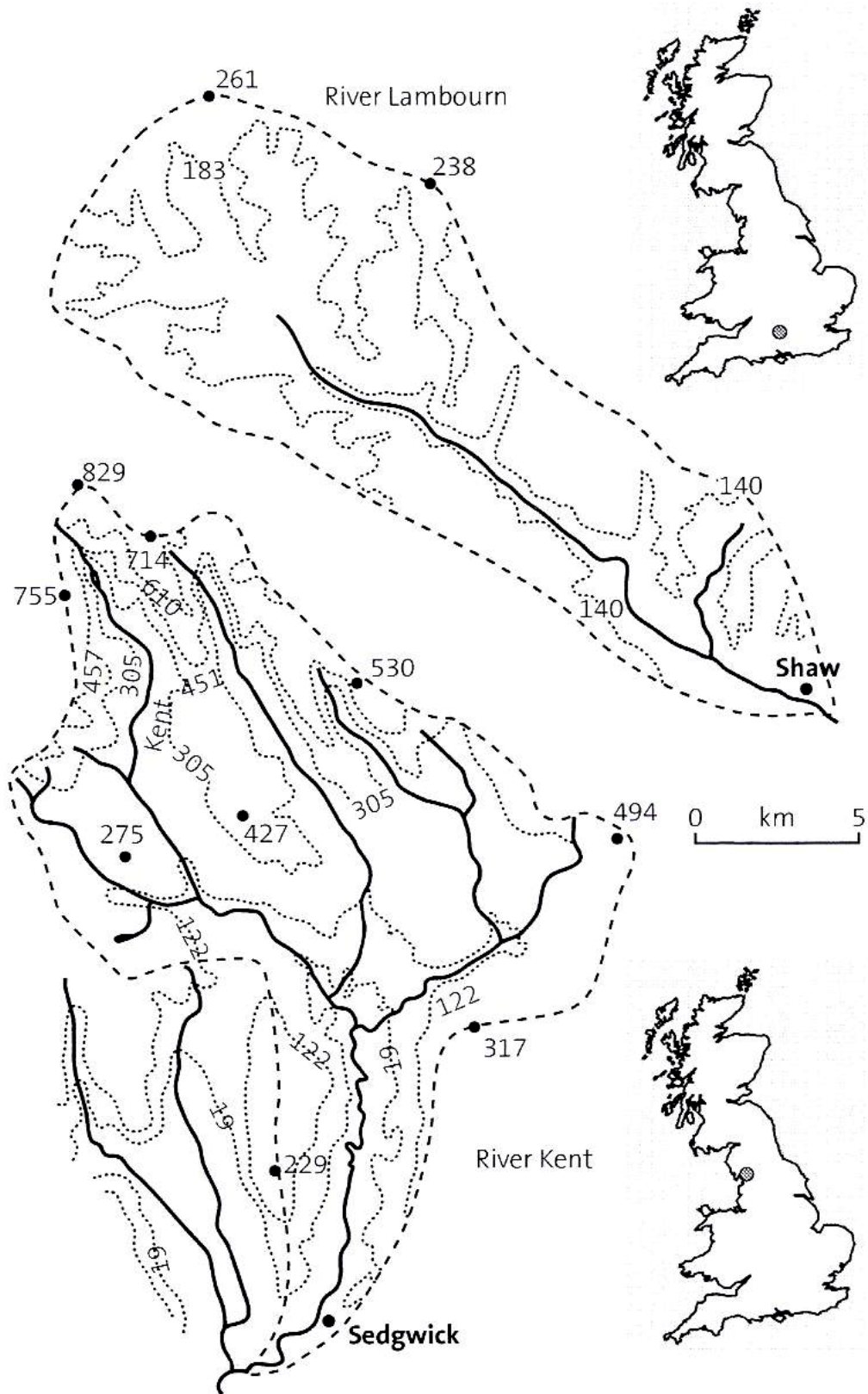


Fig. 4 for Question 4

Plate tectonic setting for New Zealand

Fig. 4A

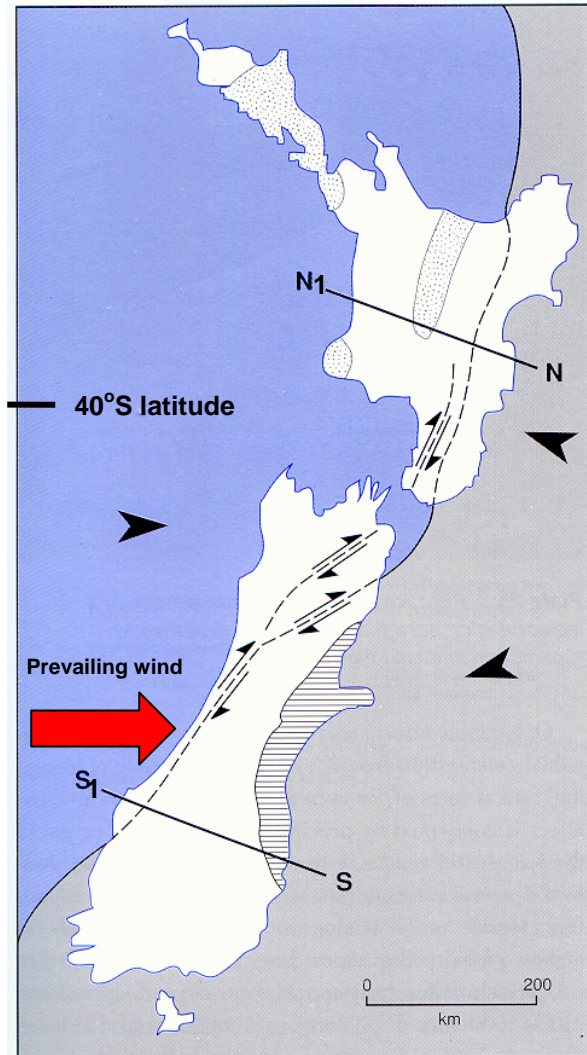


Fig. 4B

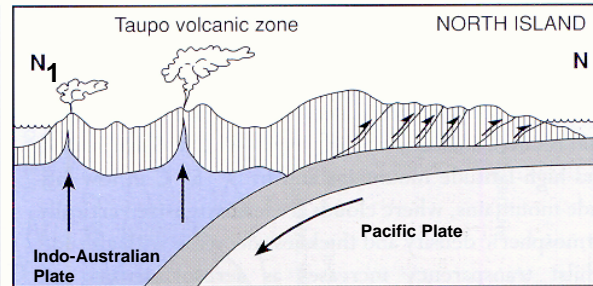


Fig. 4C

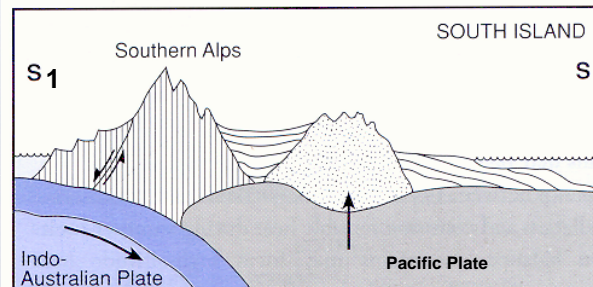
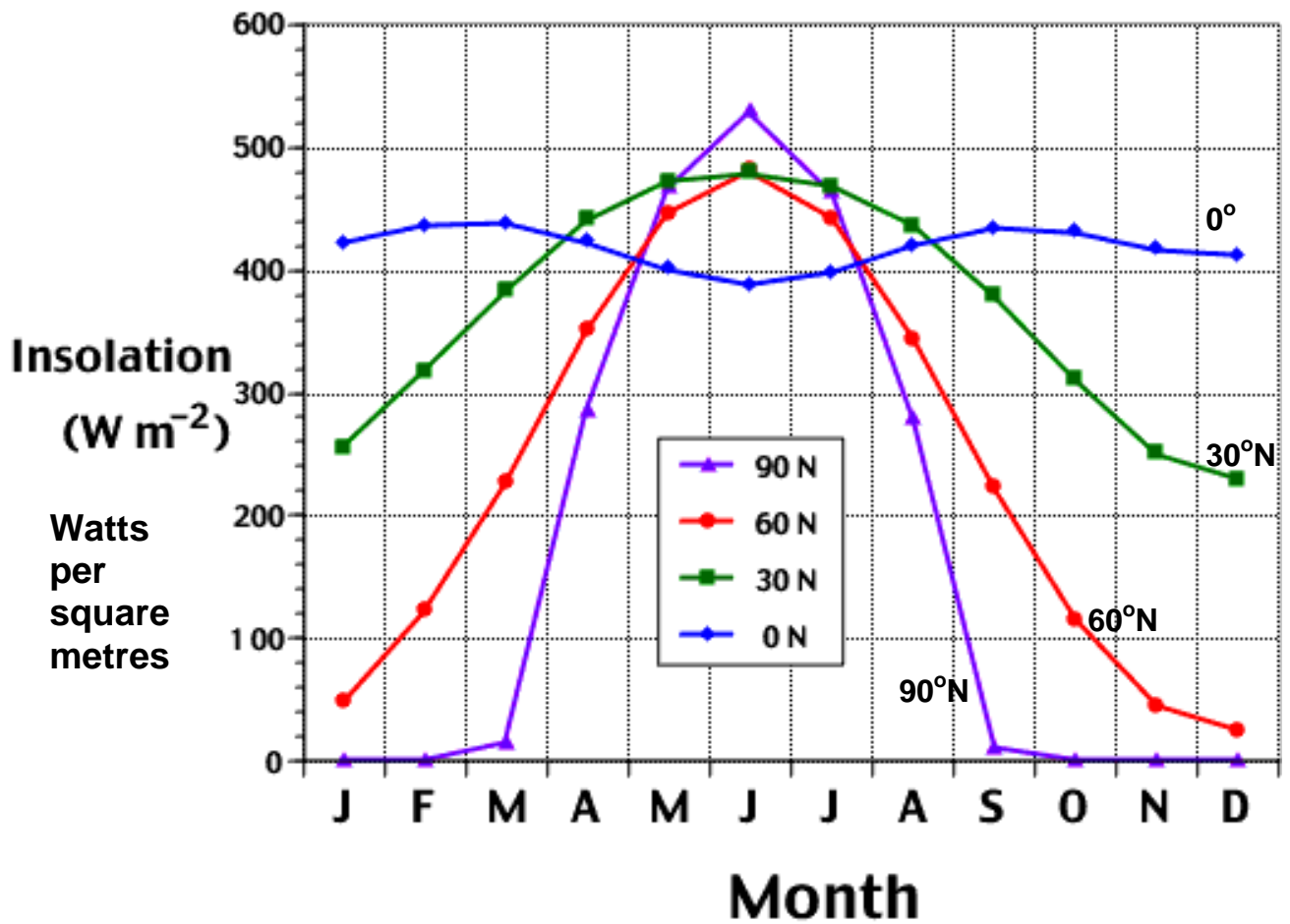


Fig. 5 for Question 6 OR



Photograph C for Question 7 OR



