

**VICTORIA JUNIOR COLLEGE
PRELIMINARY EXAMINATION**

GEOGRAPHY Higher 2

9730/1

INSERT

**Wednesday 14th September 2016
3 hours**



Photograph A for Question 1
Limestone cave system in Kentucky, USA




Fig. 1 for Question 2
Path taken by Tropical Cyclone Winston in South Pacific in February 2016 and Saffir-Simpson Scale

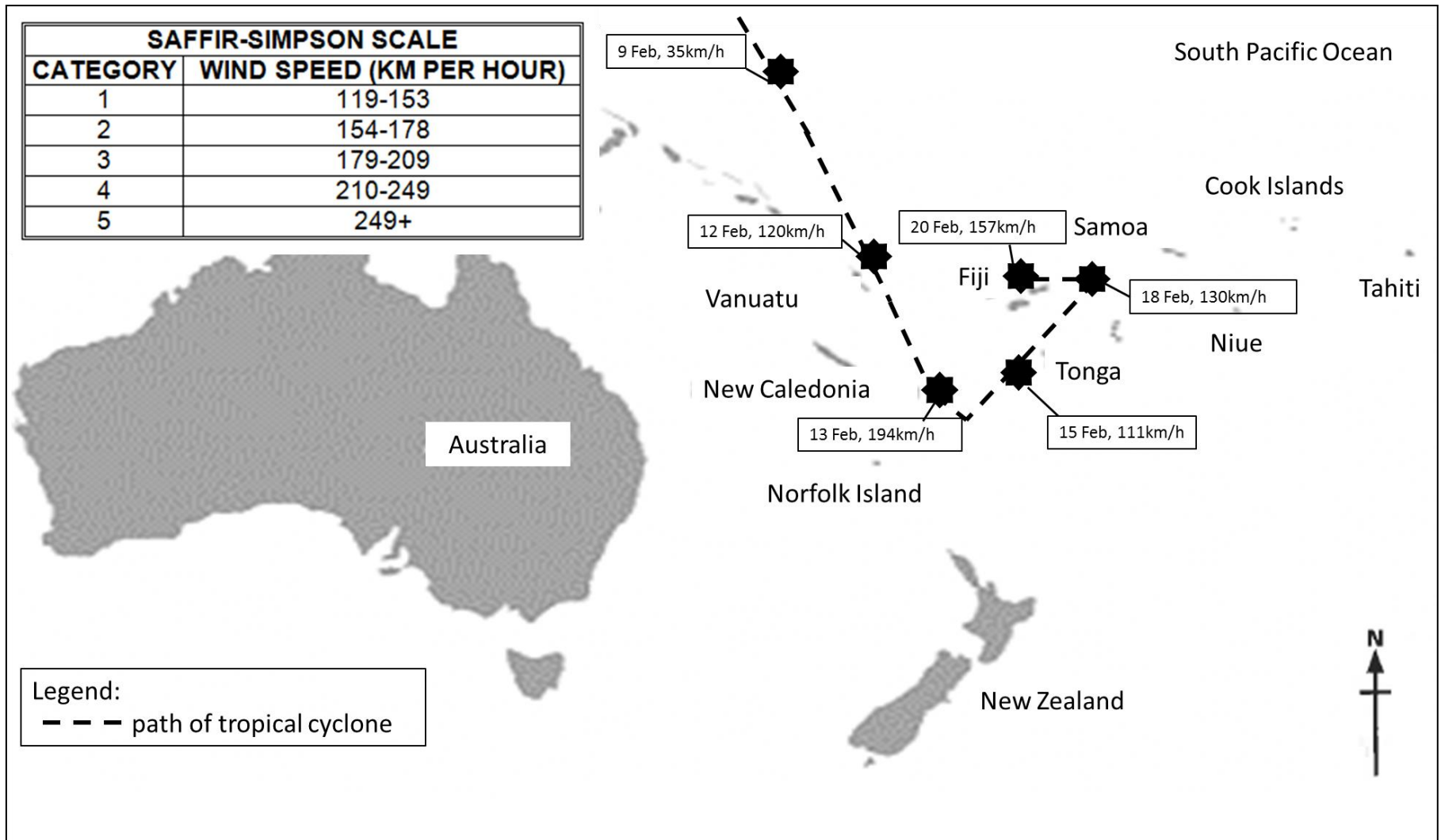


Fig. 2 for Question 2
Effects of Tropical Cyclone Winston in Fiji

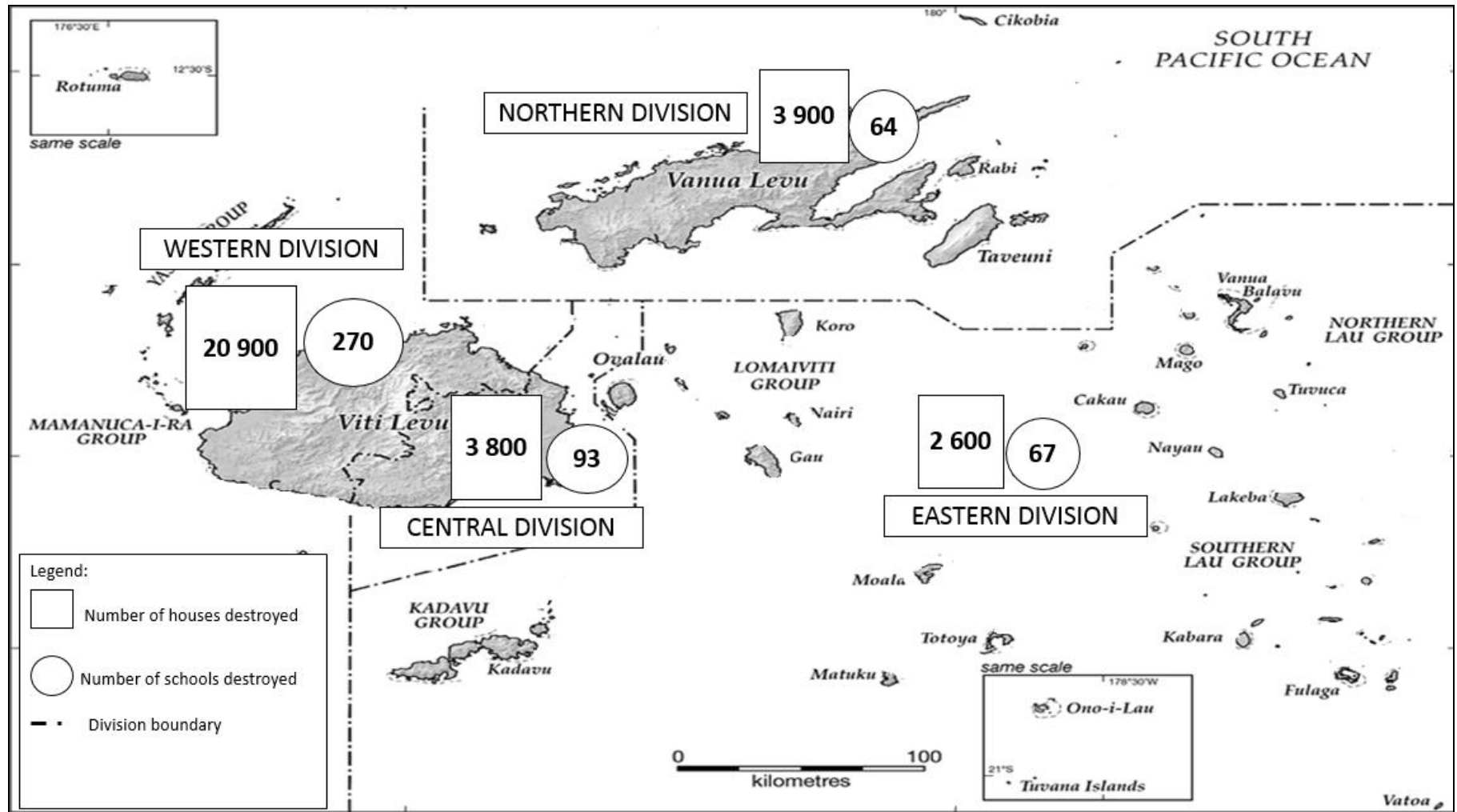
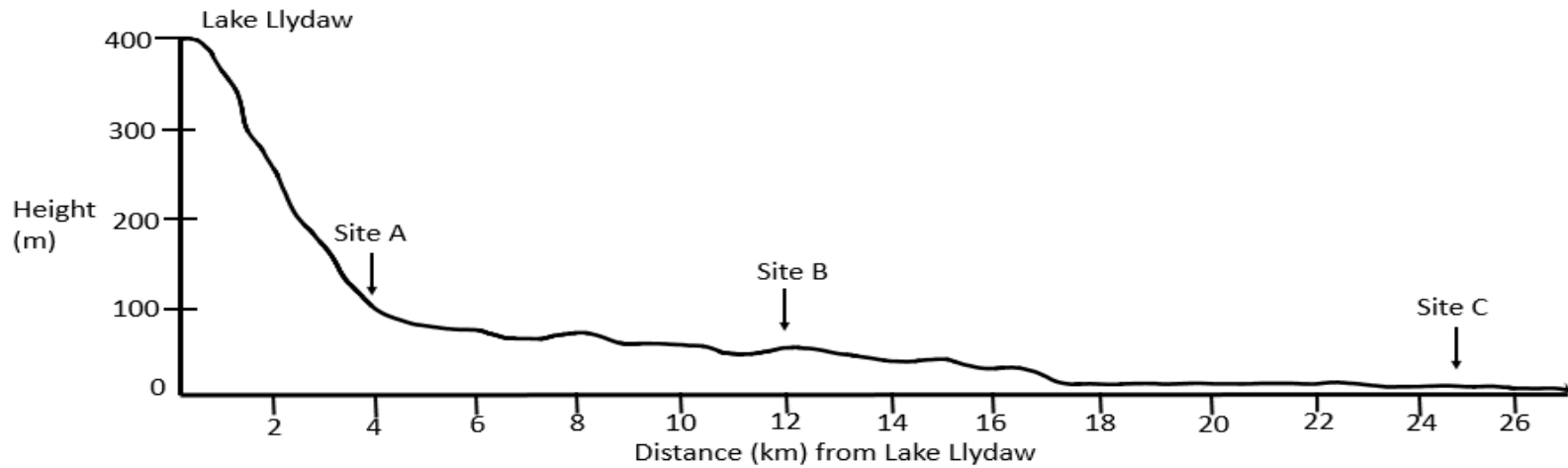


Fig. 3 for Question 3
Some characteristics of the River Thalweg in Wales



Waterfalls, rapids, potholes, large boulders	Delta and lake	Rapids, small meanders and flood plain	Delta and Lake	Extensive floodplain with large meanders, braiding, pools and riffles, pebbles and gravel on outside bend, sand on inside bend, more turbulent flow	Estuary, exposed sand
--	----------------	--	----------------	---	-----------------------

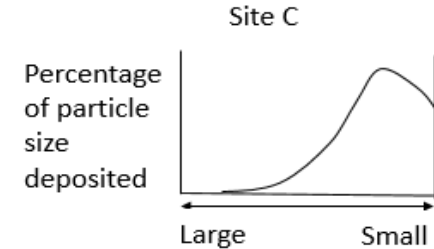
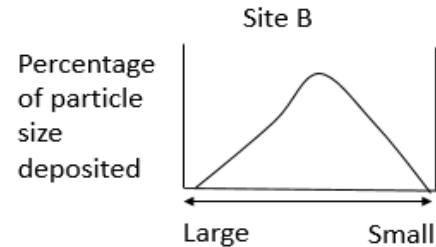
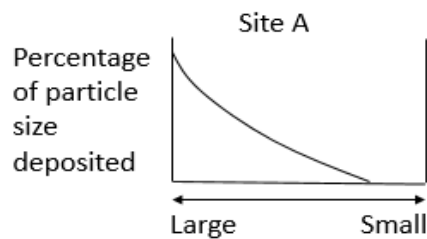


Fig. 4 for Question 4
Distribution of rock types in Singapore

