



ANDERSON JUNIOR COLLEGE

**JC2 H1 Geography
Preliminary Examination 2008**

**GEOGRAPHY
Higher 1**

8812/ 01

Paper 1

INSERT

Wednesday

10 September 2008

1.00 pm – 4.00 pm

3 hours

READ THESE INSTRUCTIONS FIRST

This insert contains all the Figures referred to in the question paper.

This insert consists of 8 printed pages.

[Turn Over

Fig. 1 for Question 1

Map showing tectonic features in western USA

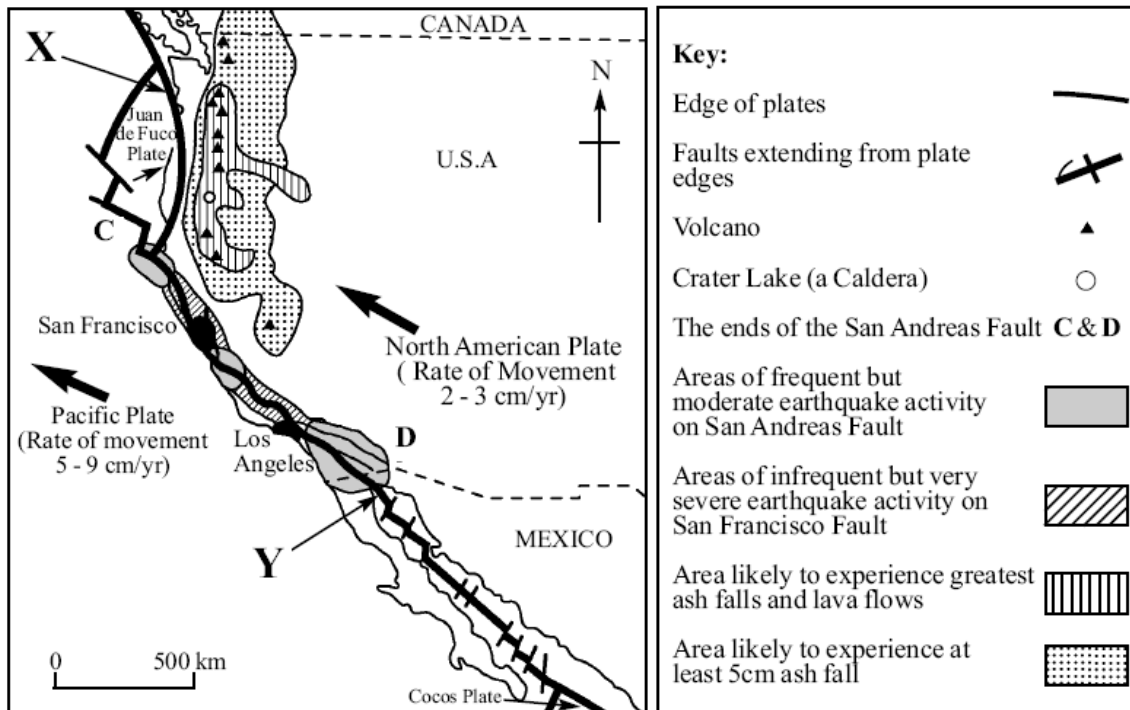


Fig. 2 for Question 2

Stages in the emergence of a newly industrializing economy

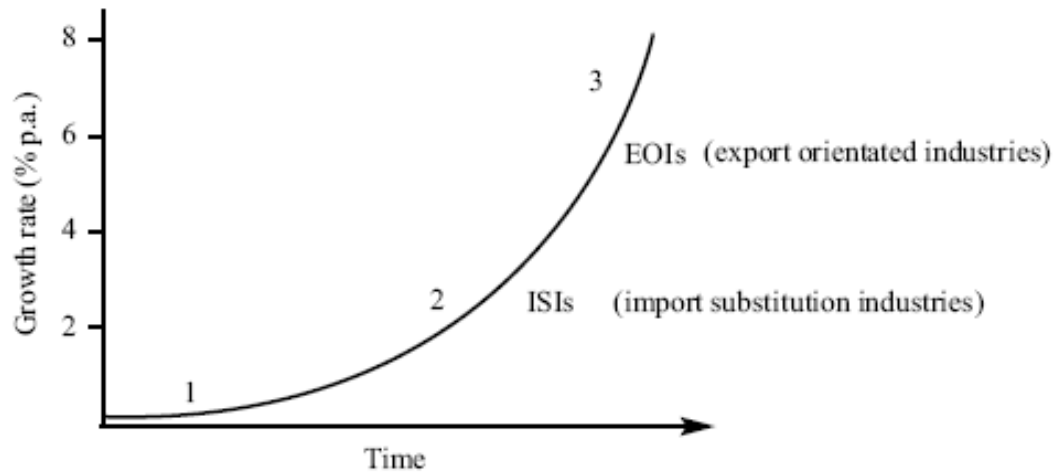


Fig. 3 for Question 3 EITHER

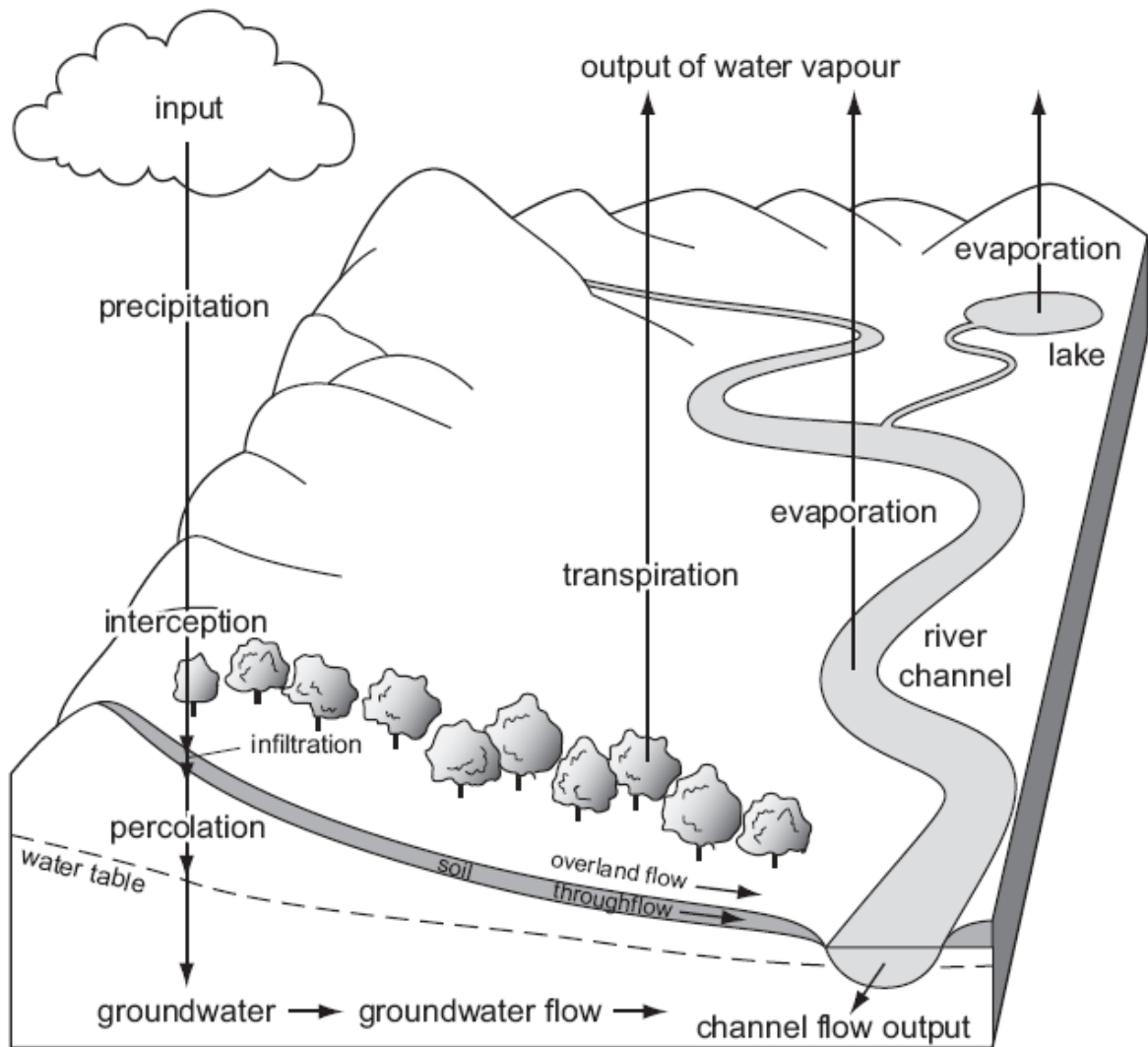
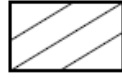


Fig. 4 for Question 3 OR

Main movements of people within and between settlements

KEY:

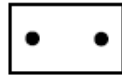
Villages



CBD



Inner City



Inner Suburbs



Outer Suburbs



Population Movements

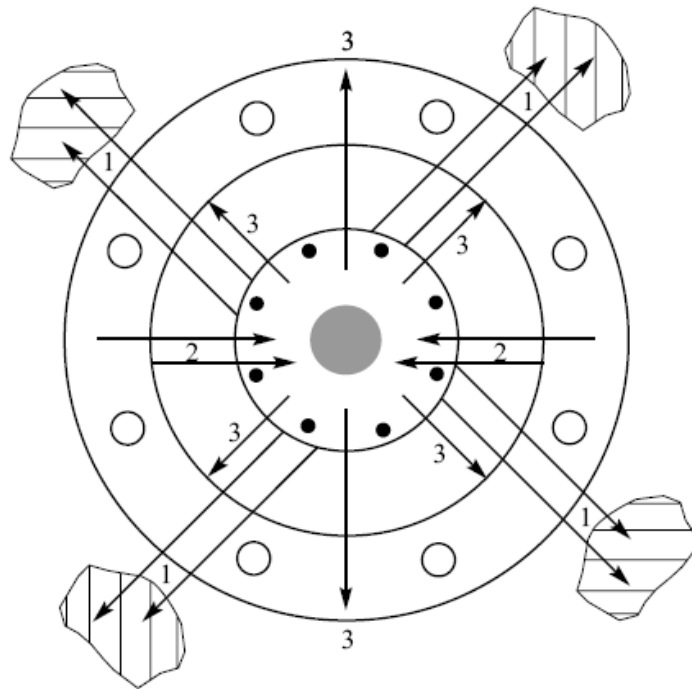


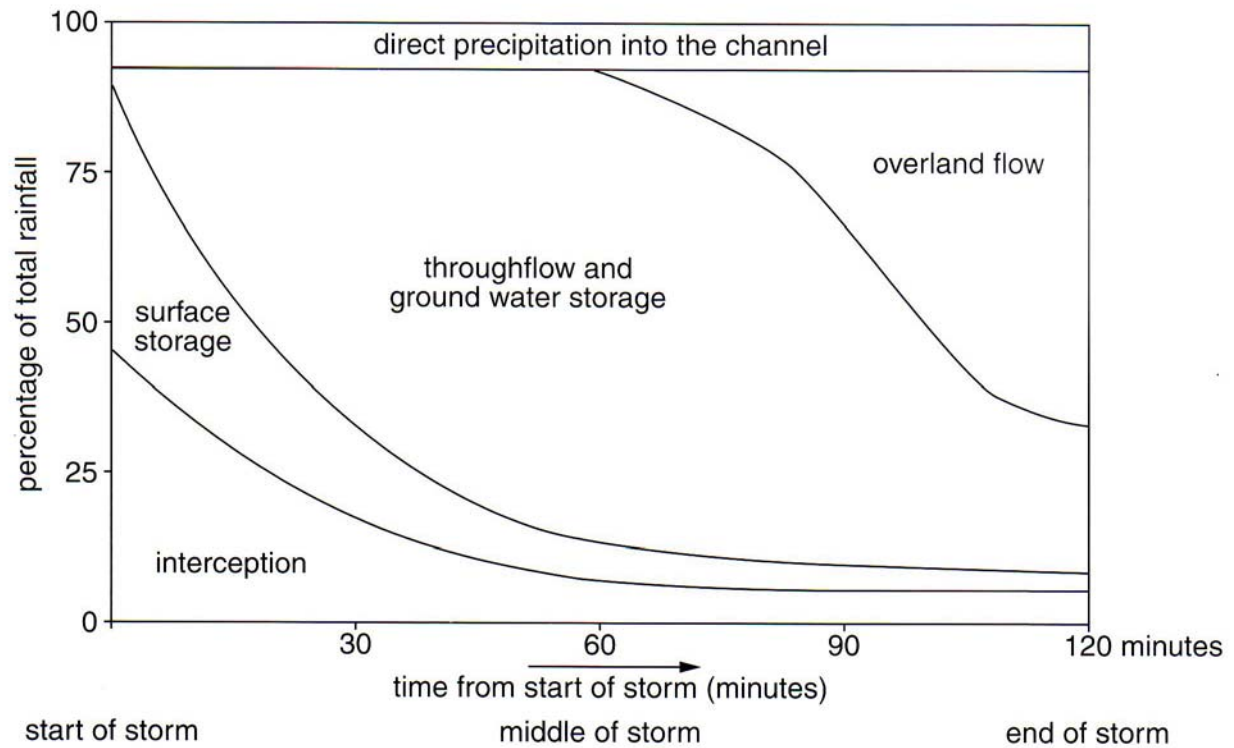
Fig. 5 for Question 4 EITHER**Hydrological processes in a drainage basin during a storm**

Table 1 for Question 4 OR

Percentage of total population which is urban, and GDP for selected countries

Country	Urban population* (%)	GDP per capita (\$)
LDCs		
Bangladesh	18	280
Bolivia	61	909
Brazil	78	4510
China	29	582
Ethiopia	15	96
India	27	365
Nigeria	40	587
Peru	71	2497
DCs		
UK	89	18 913
USA	76	26 037

*Urban population is given as a percentage total of the whole population

Fig. 6 for Question 5 Either
Material erupted from a volcano

