

**St Andrew's Junior College  
Preliminary Examinations  
Higher 2**

---

**GEOGRAPHY**  
Paper 1 Physical Geography  
INSERT

**9730/01**  
**14 September 2012**  
**3 hours**

---

**READ THESE INSTRUCTIONS FIRST**

**This insert contains all the Photograph and Figures referred to in the question paper.**

---

This document consists of **7** printed pages.

**[Turn over**

**Photograph A for Question 1**

**A Granite Landform on Caingorm Plateau, Scotland**



Fig. 1 for Question 2

## Areas of Tropical Cyclones

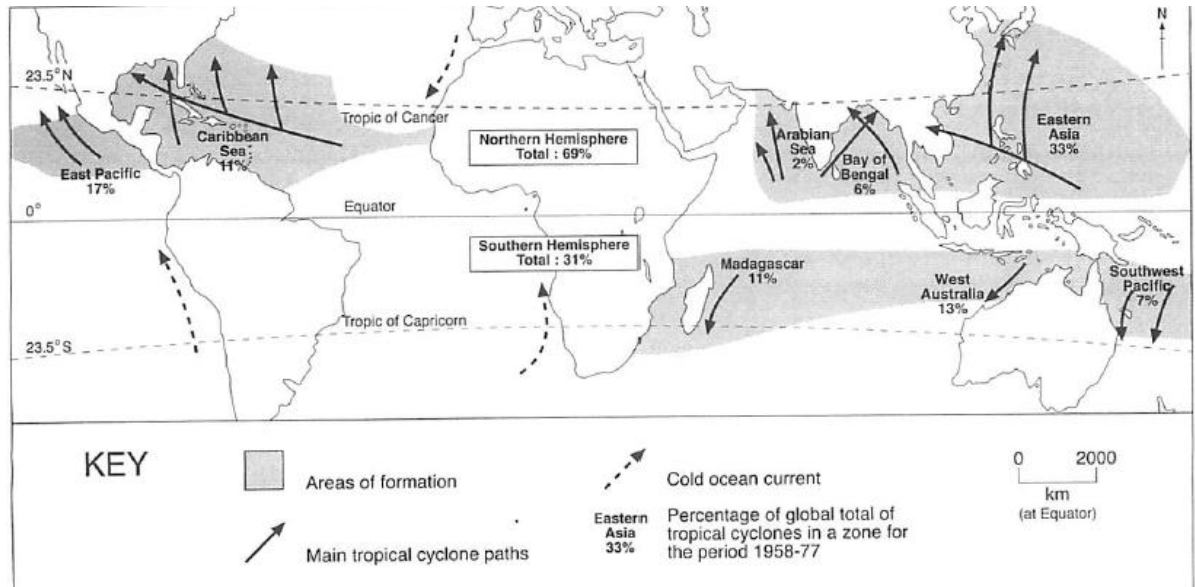


Fig. 2 for Question 3

Precipitation and Run-off for a River Basin in Northern England

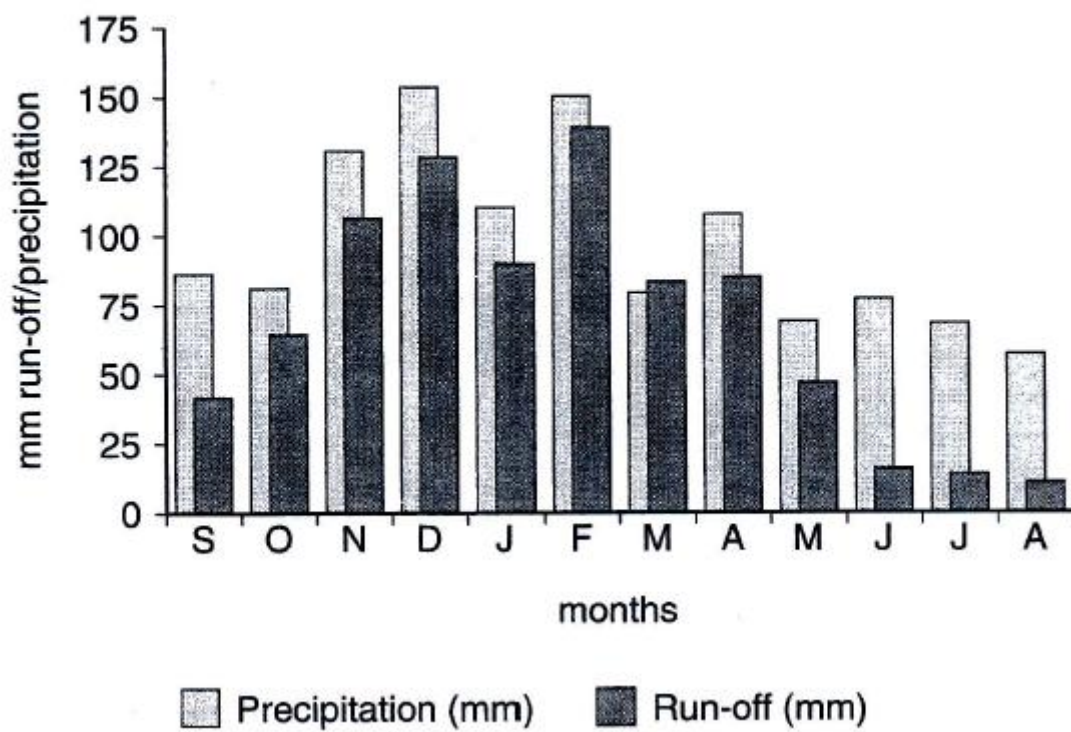
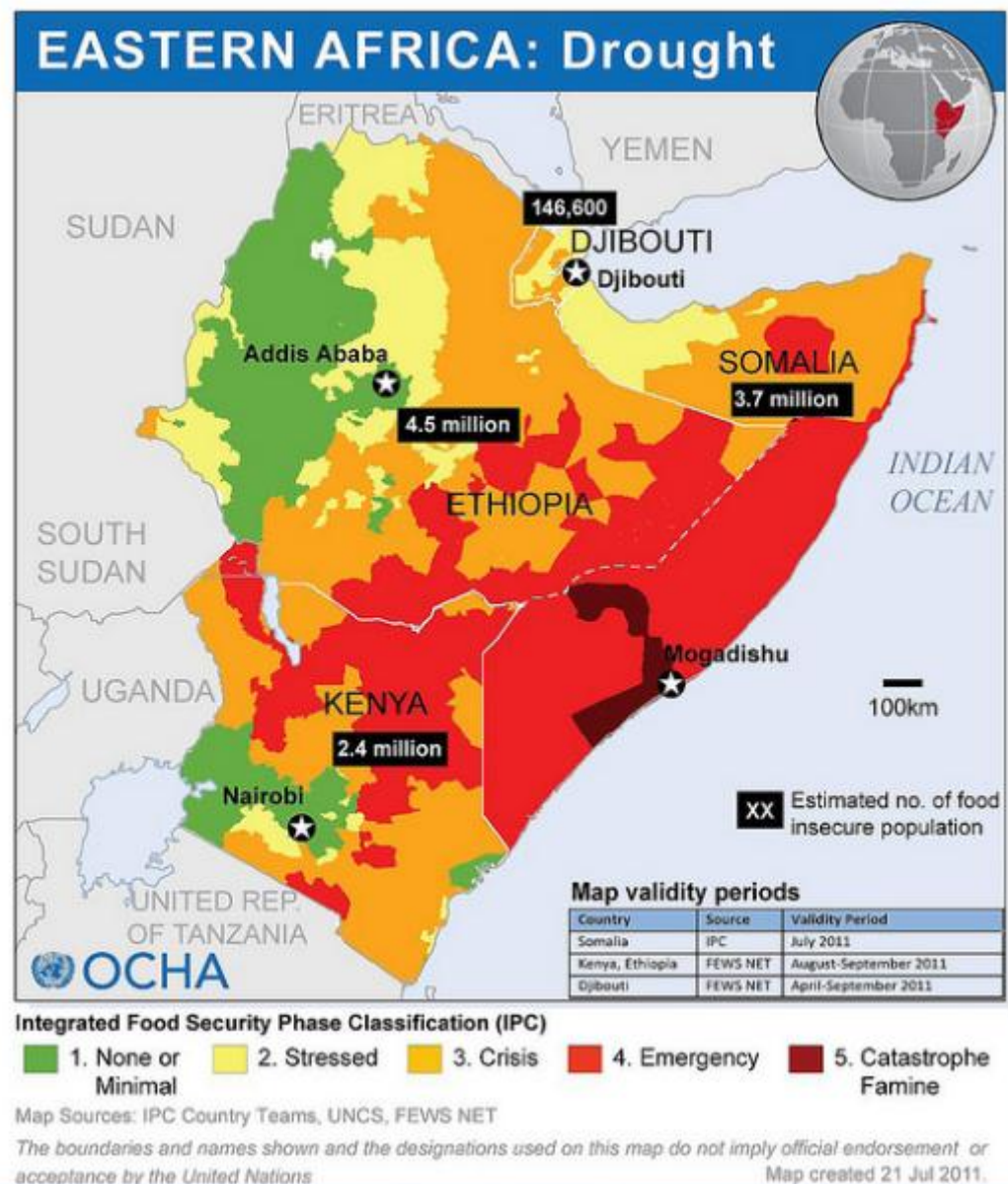
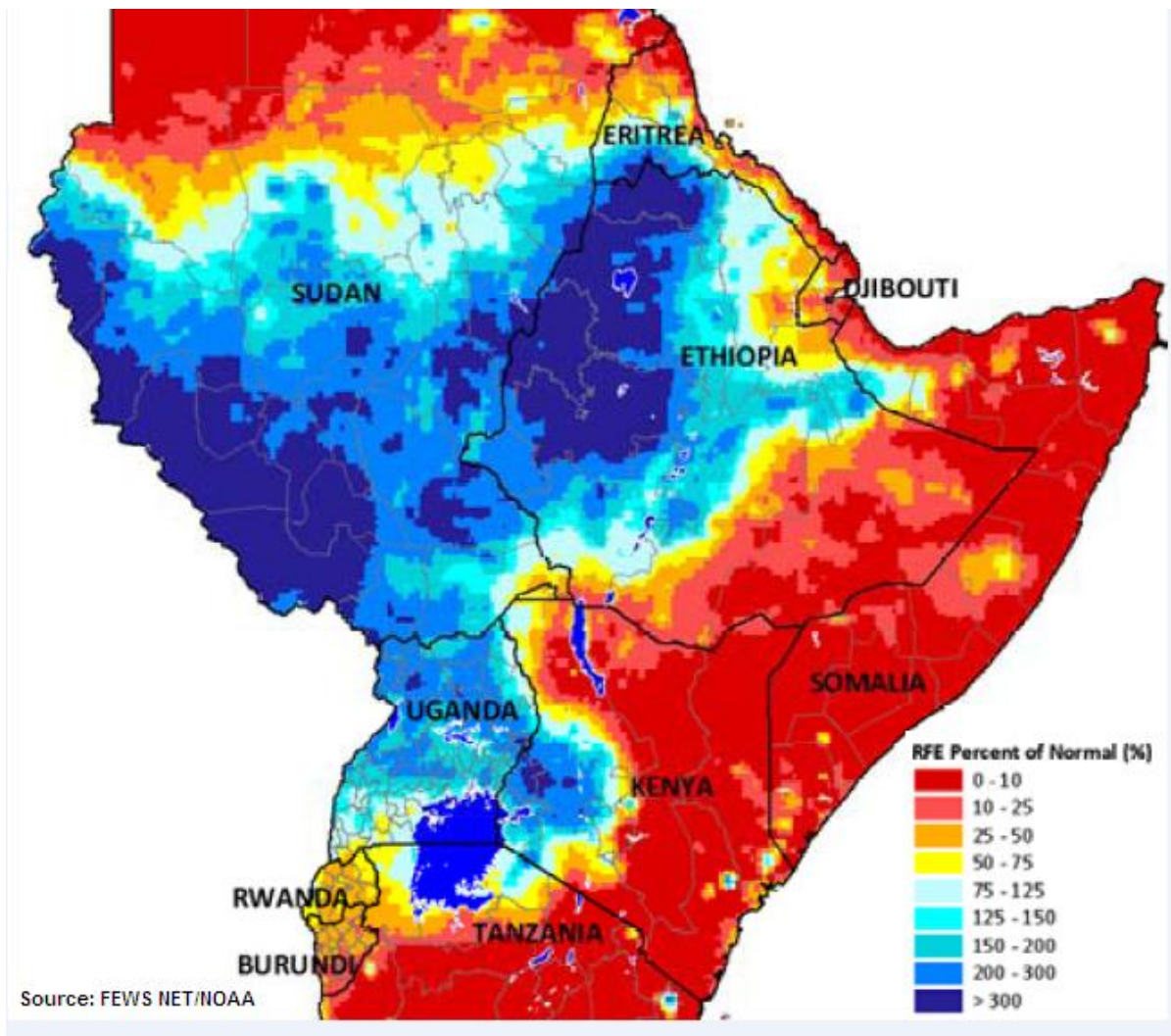


Fig. 3A and 3B for Question 4



**Fig. 3A**      **Integrated Food Security Phase Classification in Eastern Africa**





**Fig. 3B** Rainfall Estimates (RFE) in Eastern Africa

**Fig. 4 for Question 6**

## Variation in insolation across the earth's surface

