

**VICTORIA JUNIOR COLLEGE
PRELIMINARY EXAMINATION**

GEOGRAPHY Higher 2

9730/01

INSERT

Tuesday 17th September 2013

3 hours



This question paper consists of 6 printed pages

Fig. 1 for Question 1

The world's major tectonic boundaries

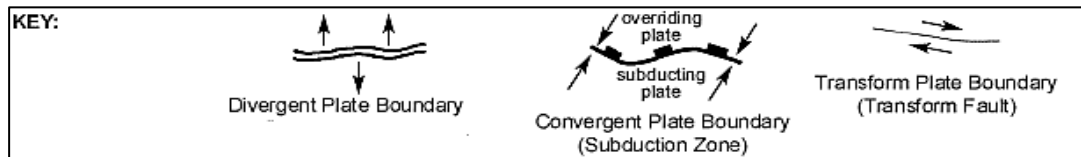
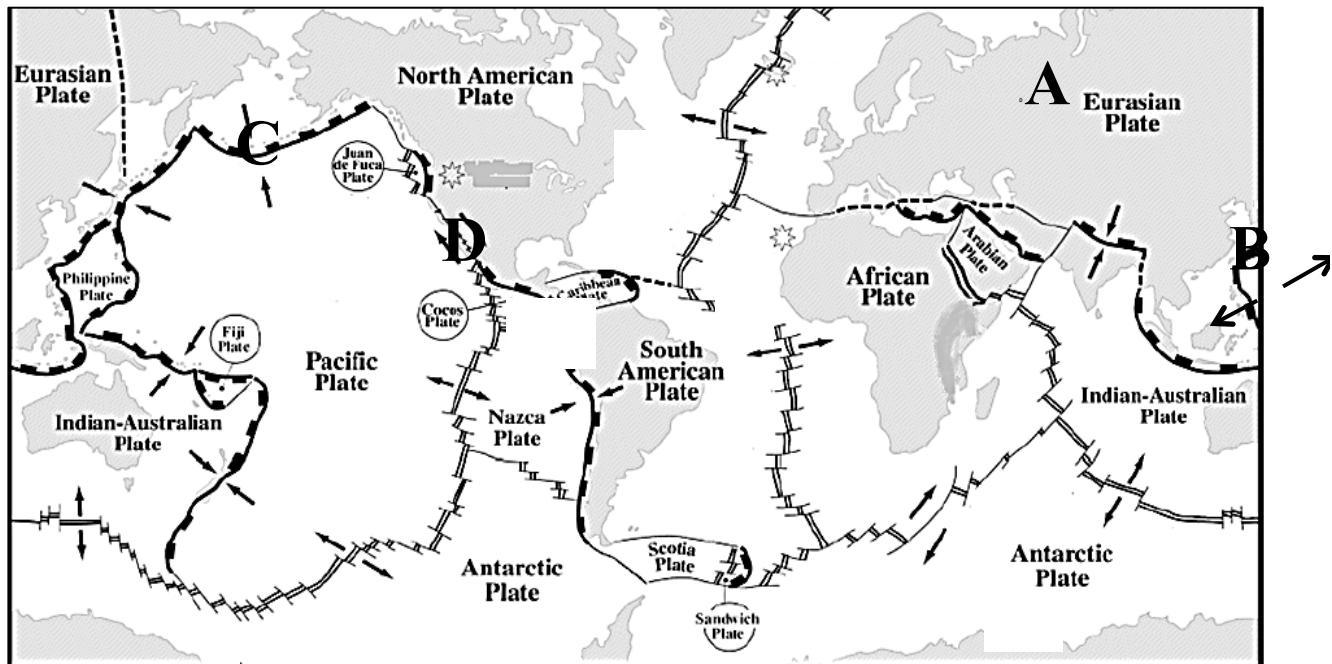


Fig. 2 for Question 2

Groundwater decline in the Ogallala Aquifer from 1935 to 1995

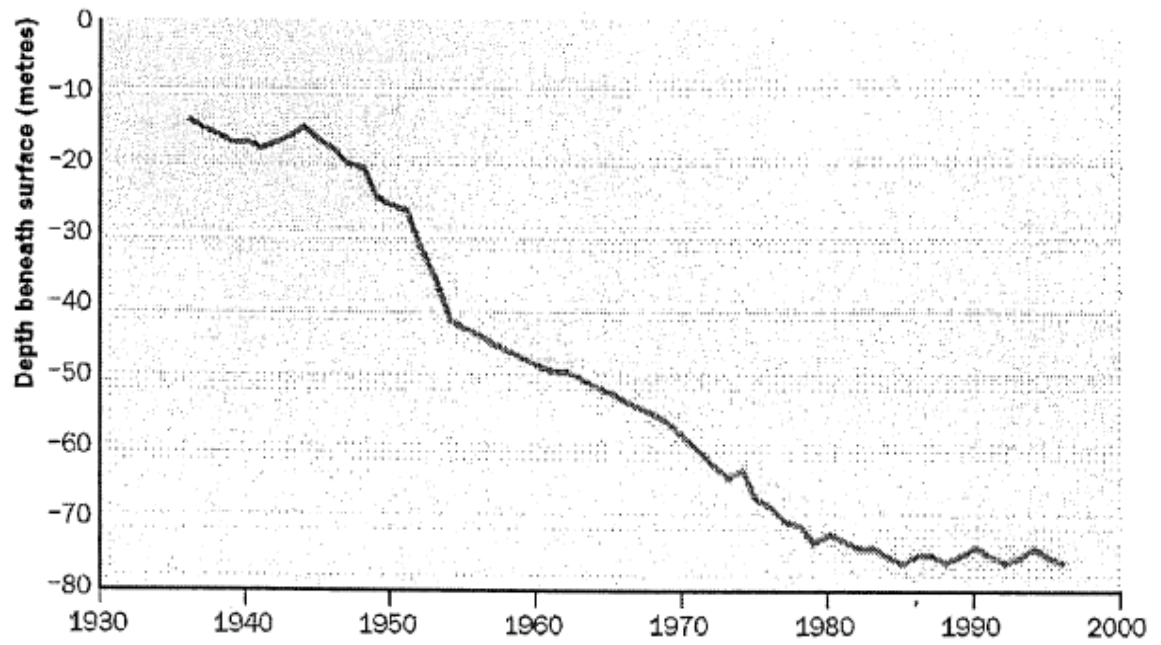


Fig. 3 for Question 3

Generation of electricity by energy source for selected European countries, 2001

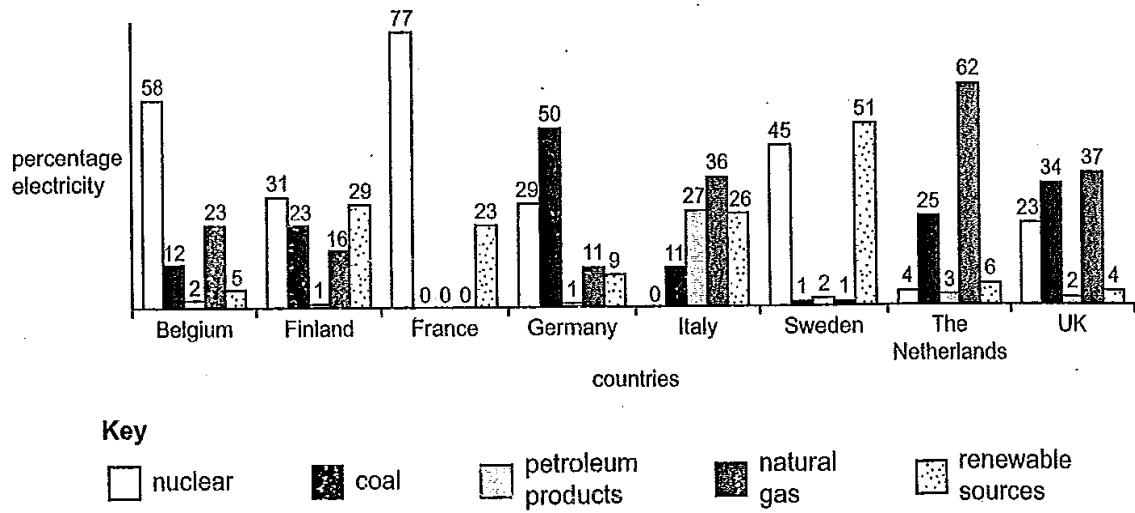


Fig. 4 for Question 4

Climograph for Darwin, Australia, 12.5°S

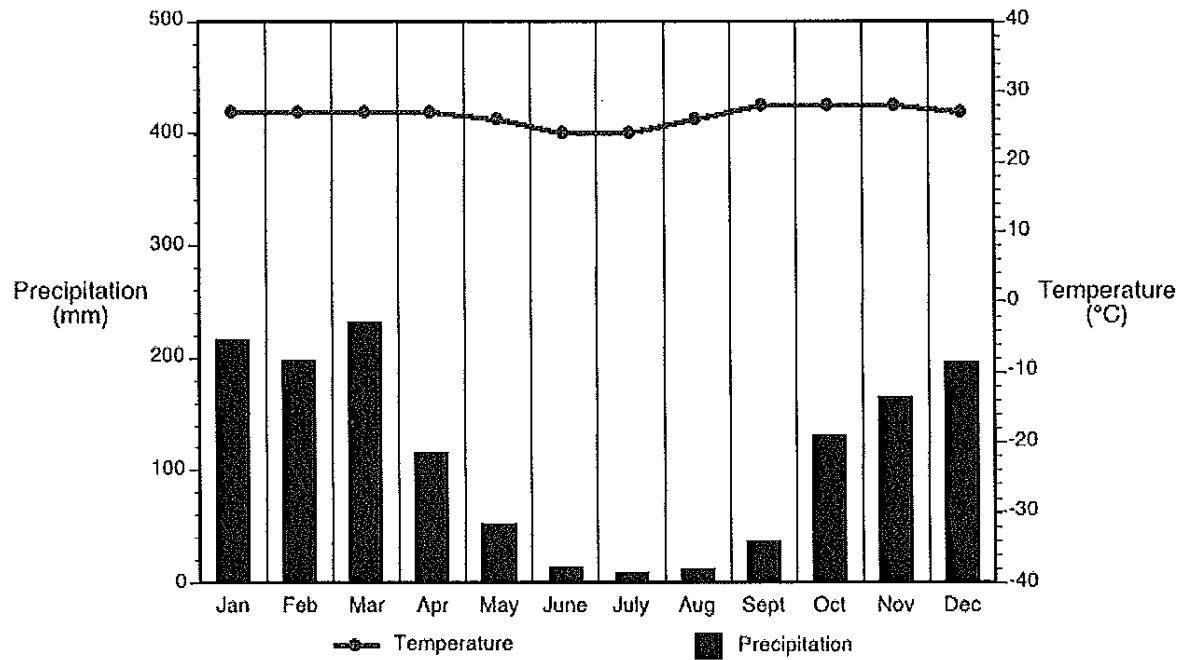


Fig. 5 for Question 4

Changes in discharge levels in the Howard River, Darwin, Australia

