

VICTORIA JUNIOR COLLEGE
Preliminary Examination

GEOGRAPHY Higher 2

9730/02

INSERT

Monday 23rd September 2013

3 hours



Fig. 1 for Question 1

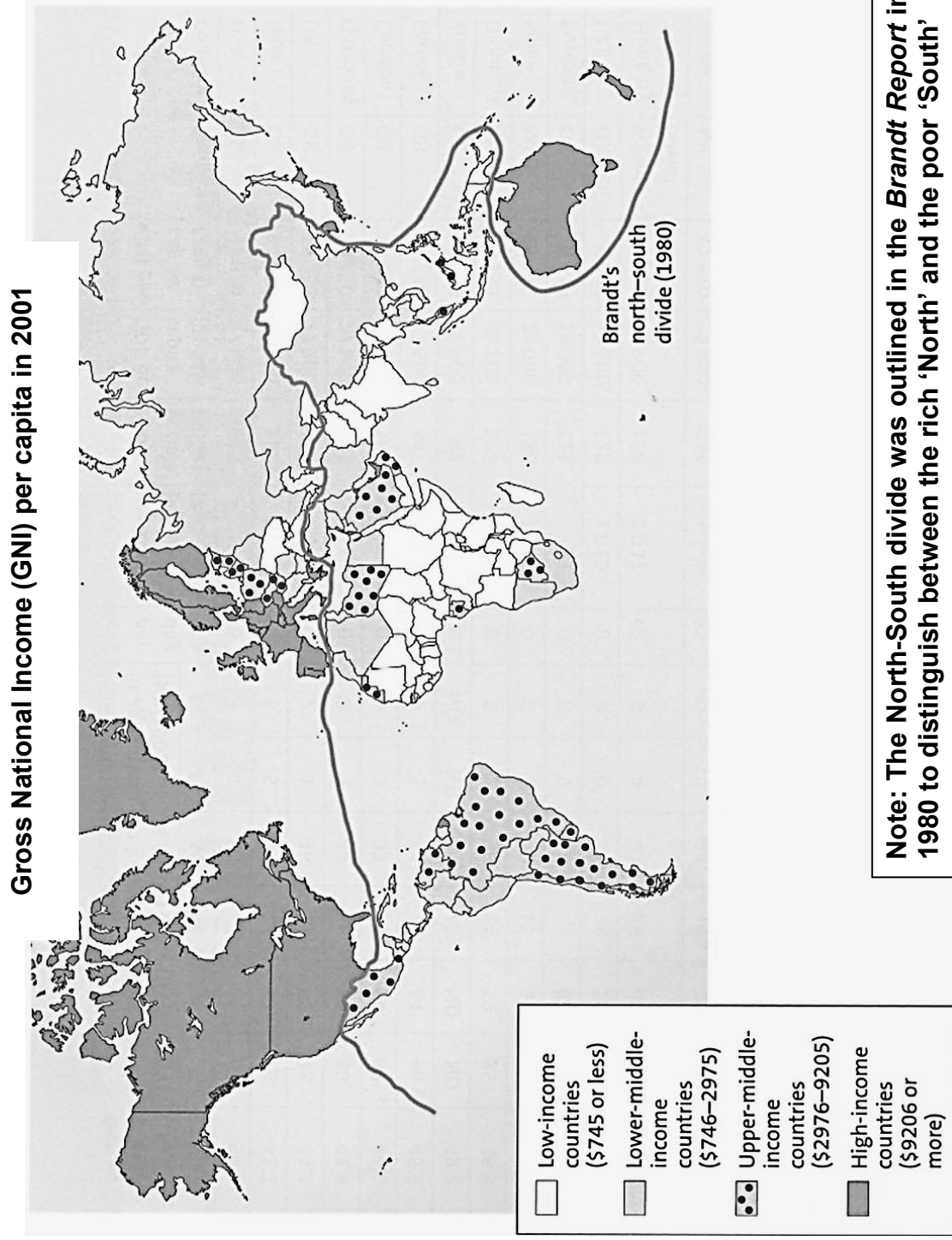


Fig. 2A for Question 2

Global ecological footprint between 1961 and 2001

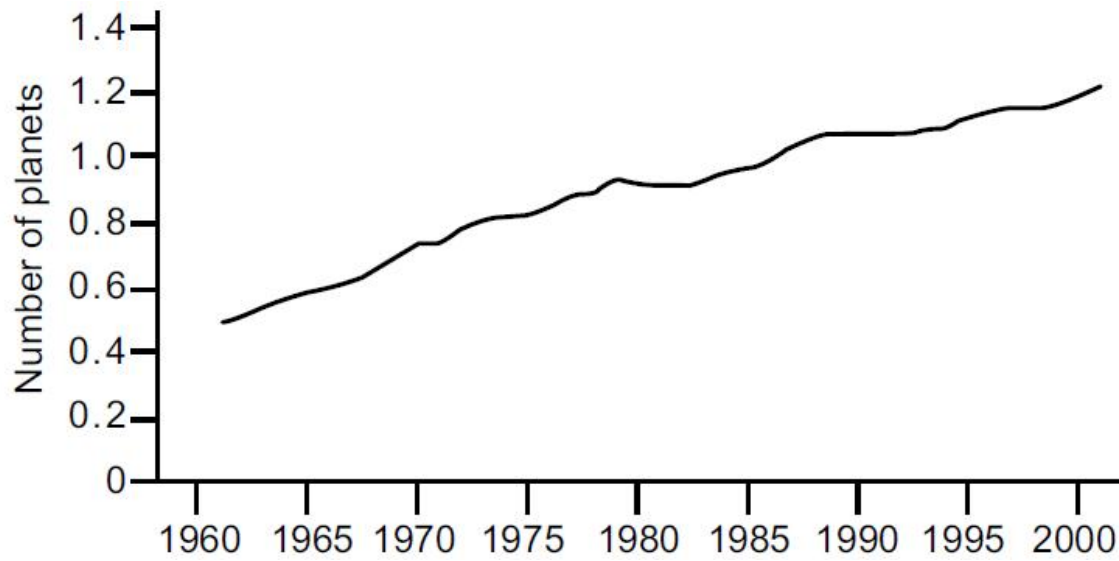


Fig. 2B for Question 2

Ecological footprint of various countries in 2004

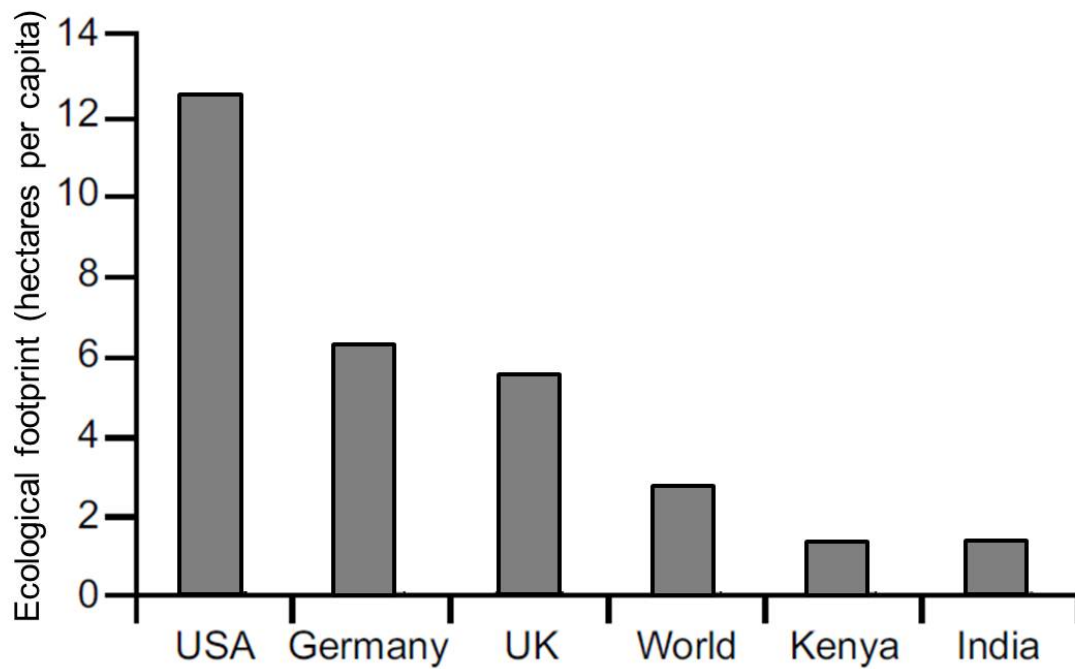
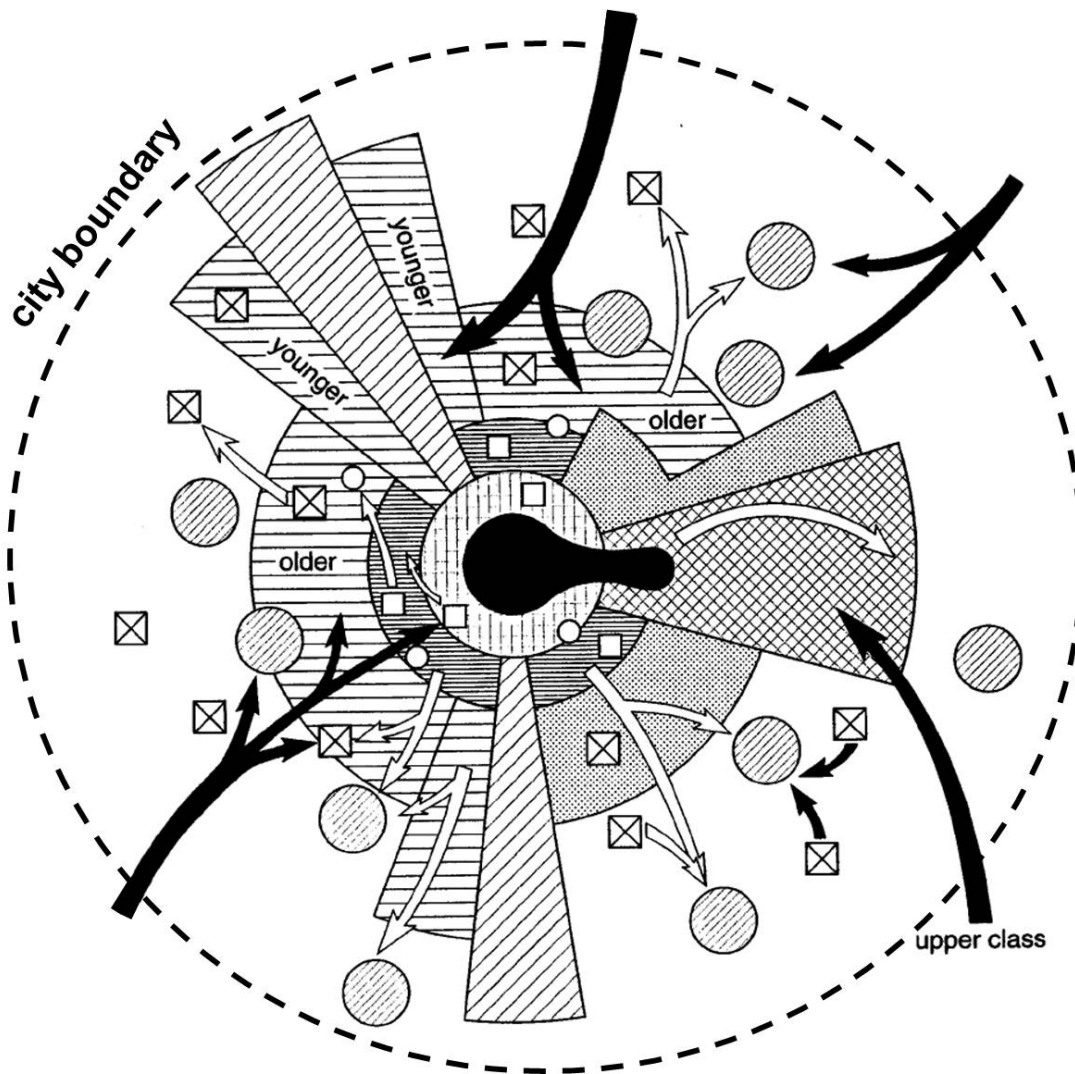


Fig. 3 for Question 3

Model of residential mobility in cities in less developed countries



Key:

- | | |
|---------------------------------|---------------------------------------|
| CBD Central Business District | older housing zones for lower classes |
| mixed zone | illegal/semi-legal inner city slums |
| inner city slums | municipal housing zone |
| residence of lower/middle class | squatter (spontaneous) settlements |
| residence of upper/middle class | inward migration flows |
| residence of upper class | outward migration flows |
| industrial zone | |

Fig. 4 for Question 4

Population characteristics for the inner cities and suburbs in the United Kingdom

	Inner cities	Suburbs
Population under 5 years of age	7%	6%
Population over retirement age	17%	22%
Births to single parents	21%	7%
Percentage of population of ethnic minority origin	8%	3%
Percentage of homes owner occupied	51%	68%
Percentage of population receiving housing benefit	27%	11%
Unemployment rate	9.5%	3.9%