

Figures 1A, 1B and 1C for Question 1

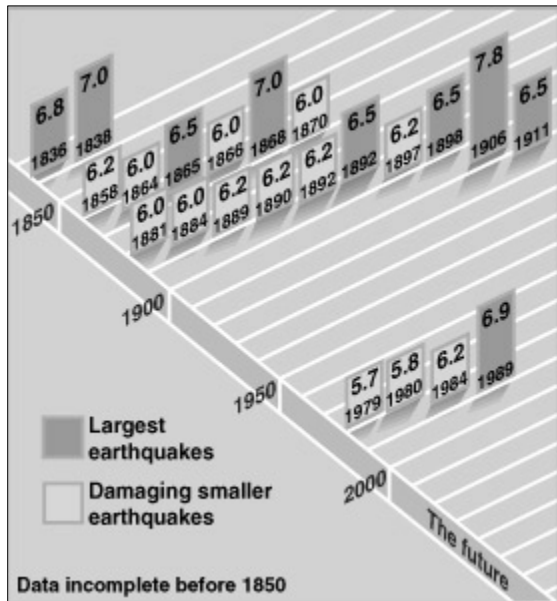


Fig. 1A

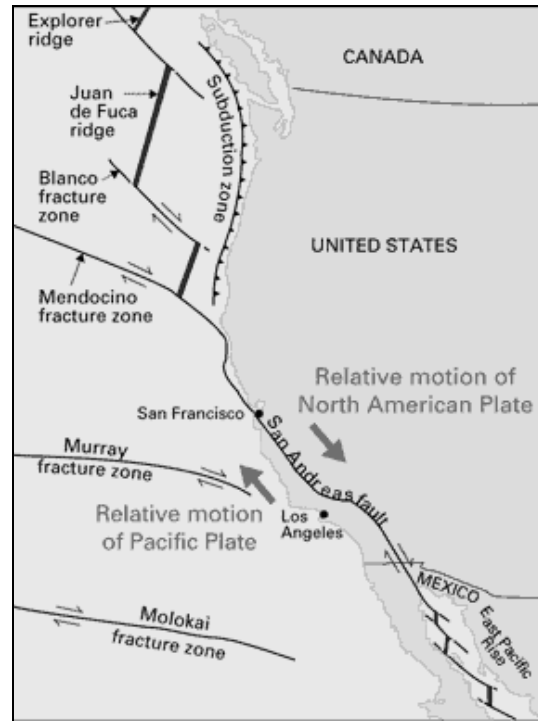


Fig. 1B

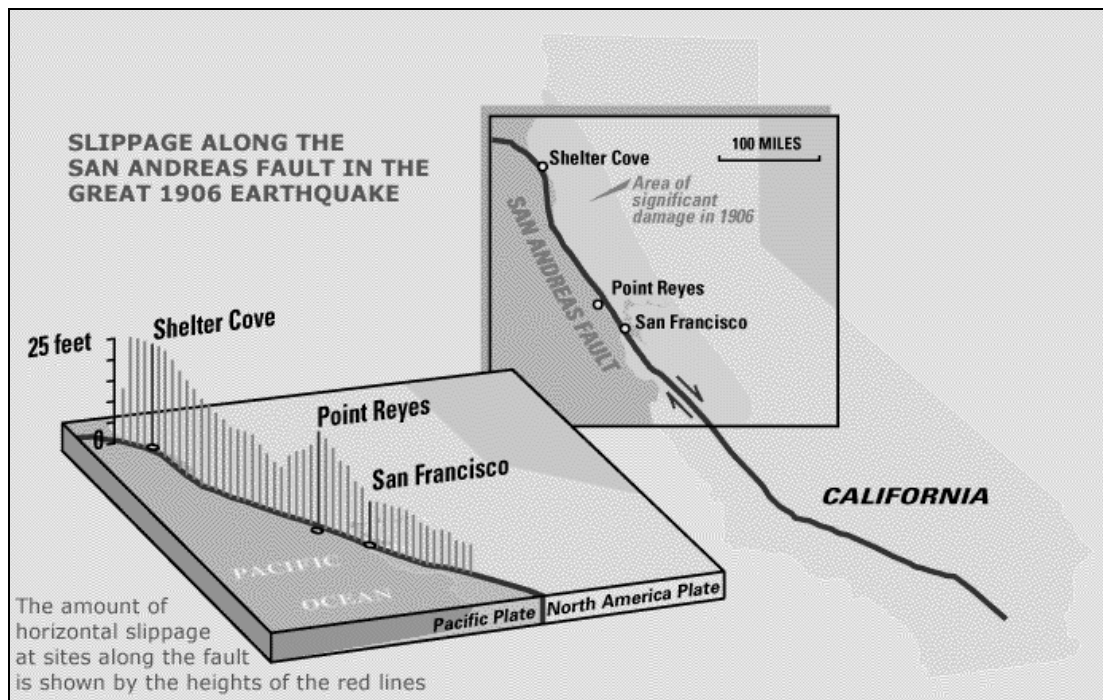


Fig. 1C

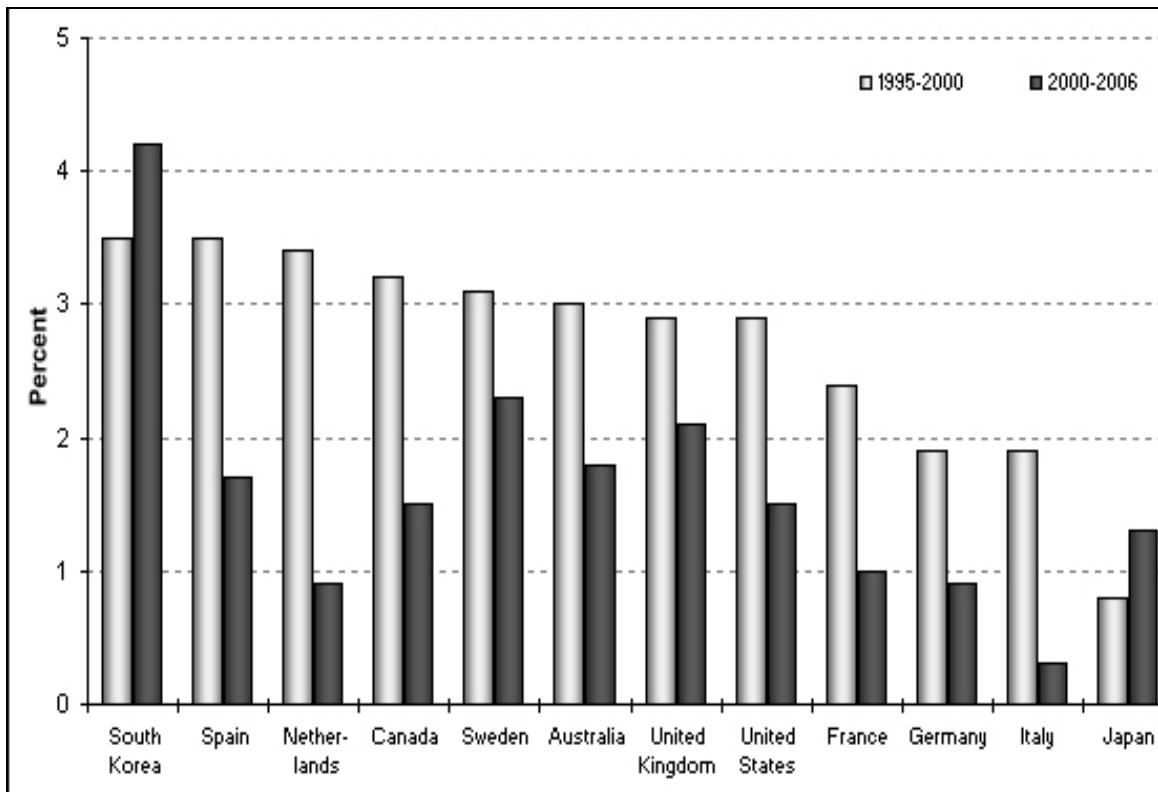
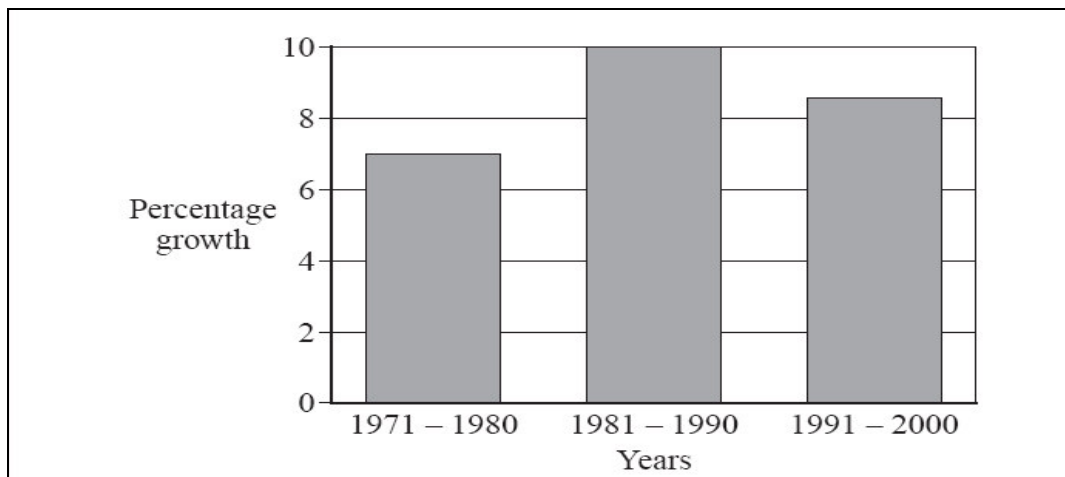
Fig. 2A for Question 2**Average annual growth rates in GNP per capita, 1995-2000 and 2000-2006****Fig. 2B for Question 2****Average percentage of growth in manufacturing in South Korea, 1971 -2000**

Fig. 3 for Question 3 Either
Profile of a River

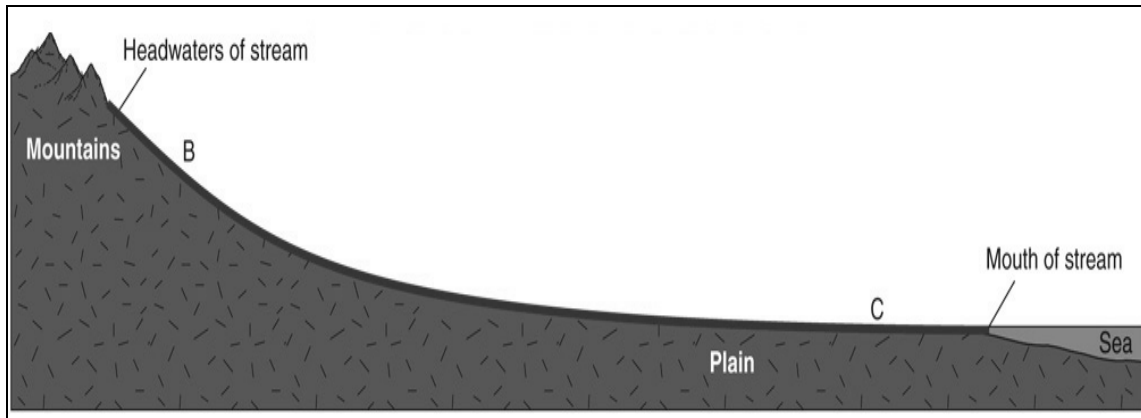


Fig. 4 for Question 3 Or

Problems faced by migrants in cities in the developing world



Photograph A for Question 4 Either

A section of a river channel and its valley side



Fig. 5 for Question 4 Or

The world's most populated cities