

CATHOLIC JUNIOR COLLEGE
In preparation for
General Certificate of Education Advanced Level
Higher 1

GEOGRAPHY
Paper 1
2013

8812/01
2 September

3 hours

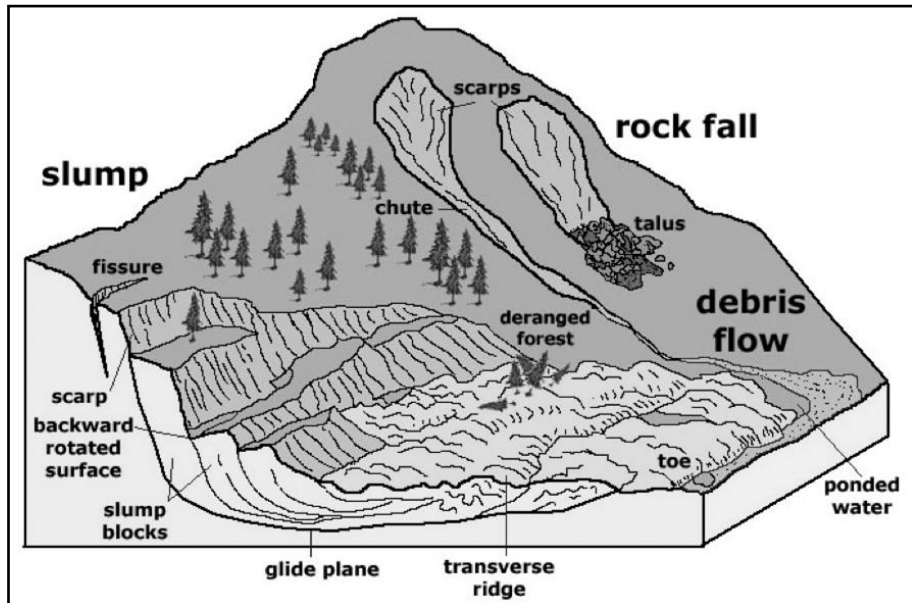
READ THESE INSTRUCTIONS FIRST

This Insert contains all the Figures and the Photograph referred to in the questions.

This document consists of 8 printed pages.

[Turn over]

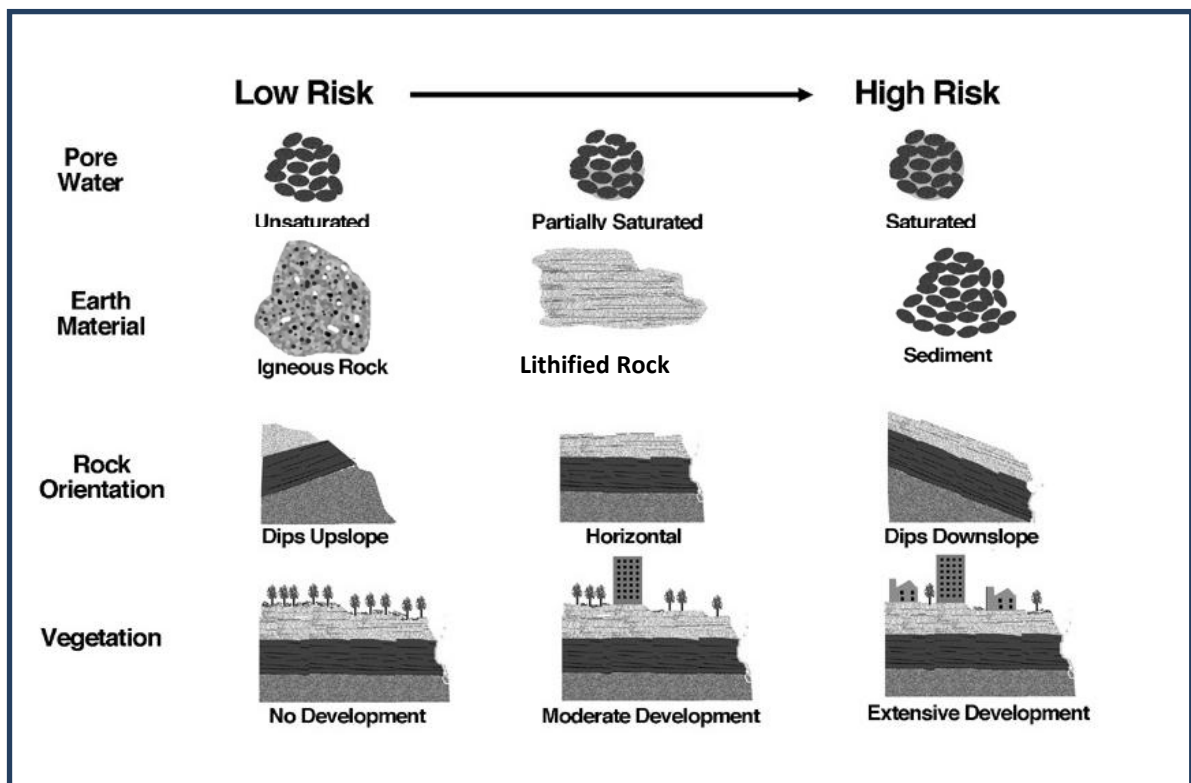
Figure 1A Question 1
Some Geomorphic Features Associated with Landslides



**Note: Geomorphic refers to the branch of geology that studies the characteristics of rocks and landforms.*

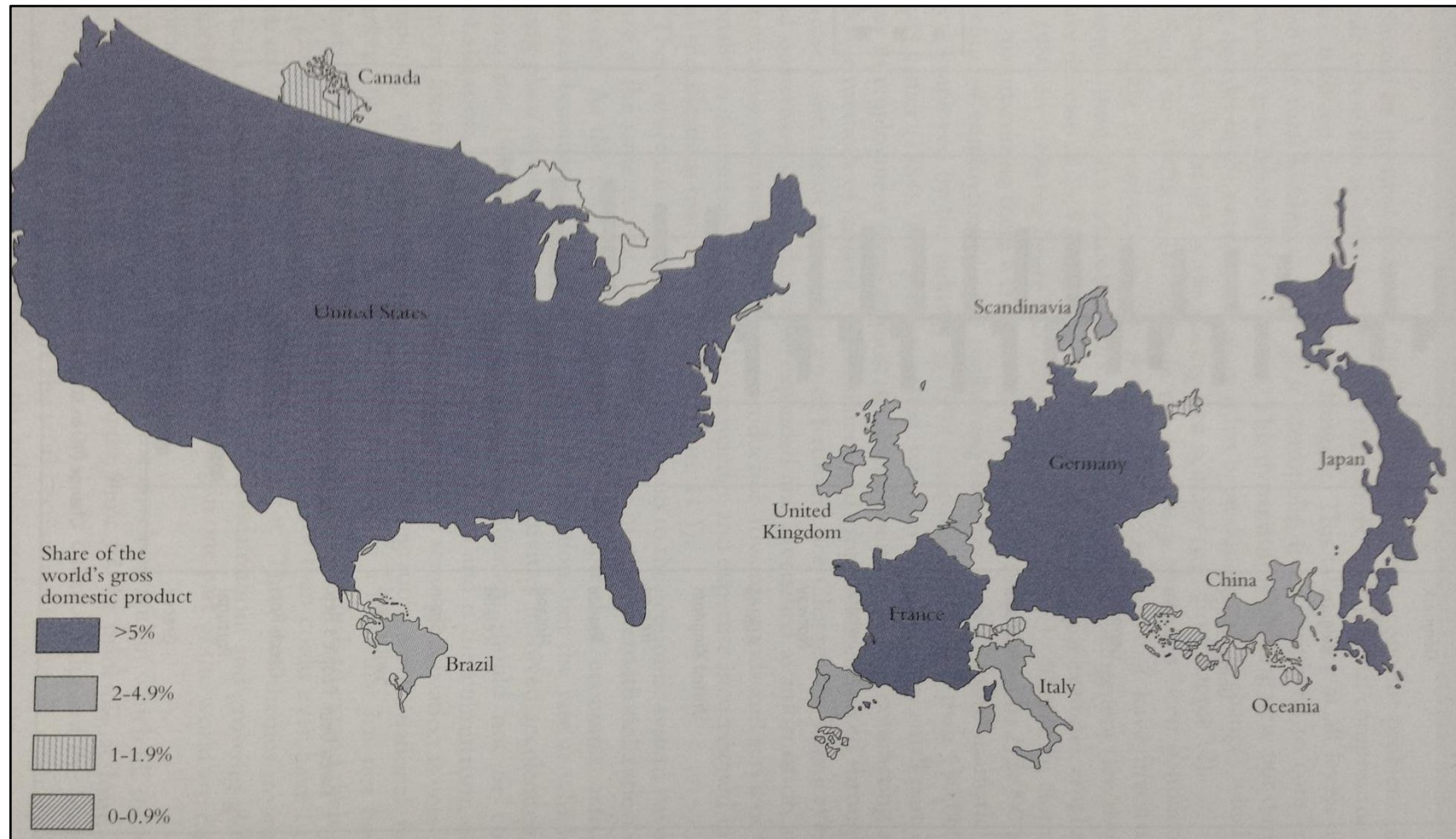
Source: <http://www.geologycafe.com/class/chapter6.html>
 (Last accessed 15 Aug 2013)

Figure 1B for Question 1
Factors affecting the Risk of Mass Movements



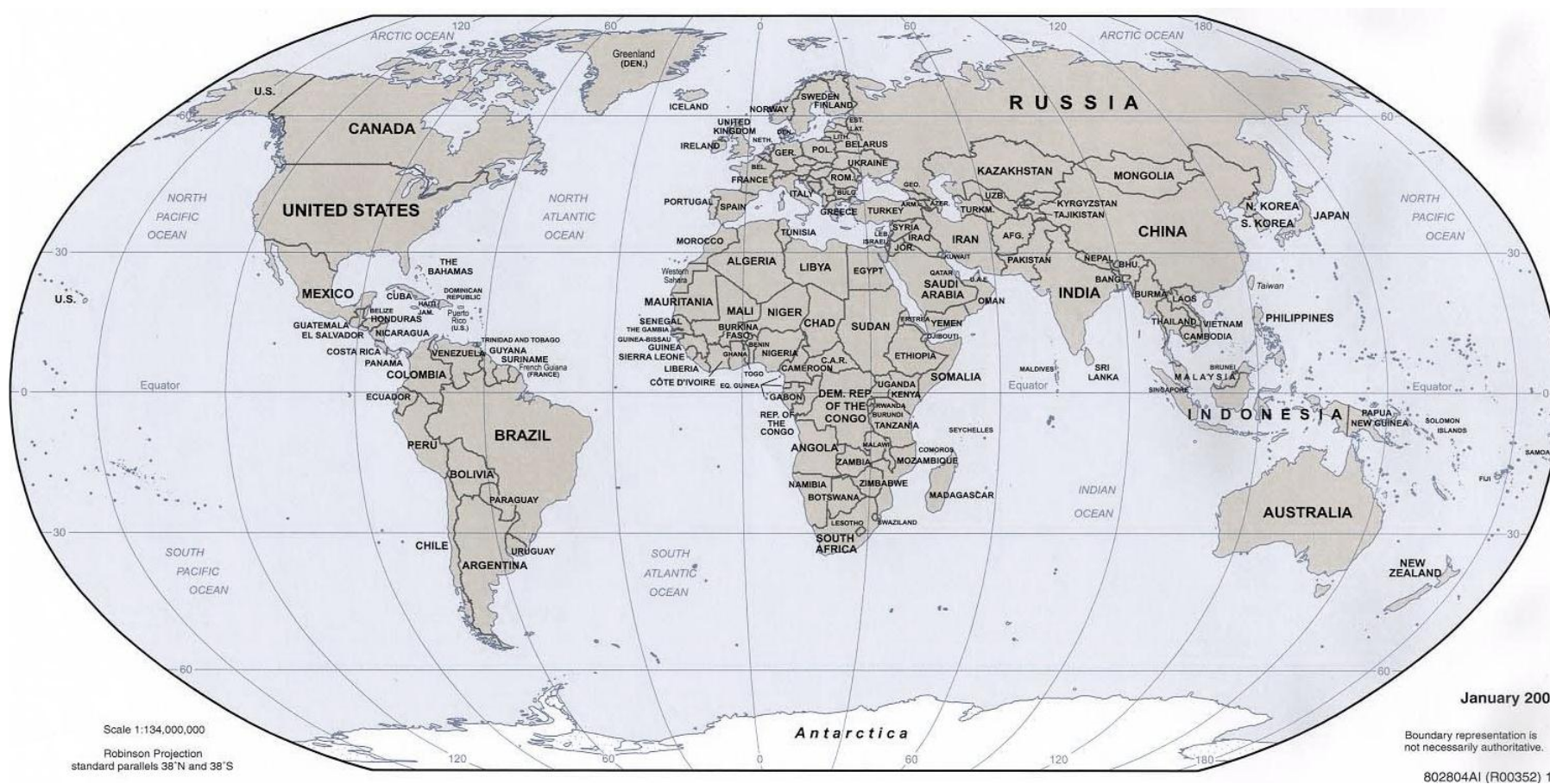
Source: <http://sageography.myschoolstuff.co.za/> (Last accessed 15 Aug 2013)

Figure 2A for Question 2
Proportional map of the world by Gross National Product, 1998



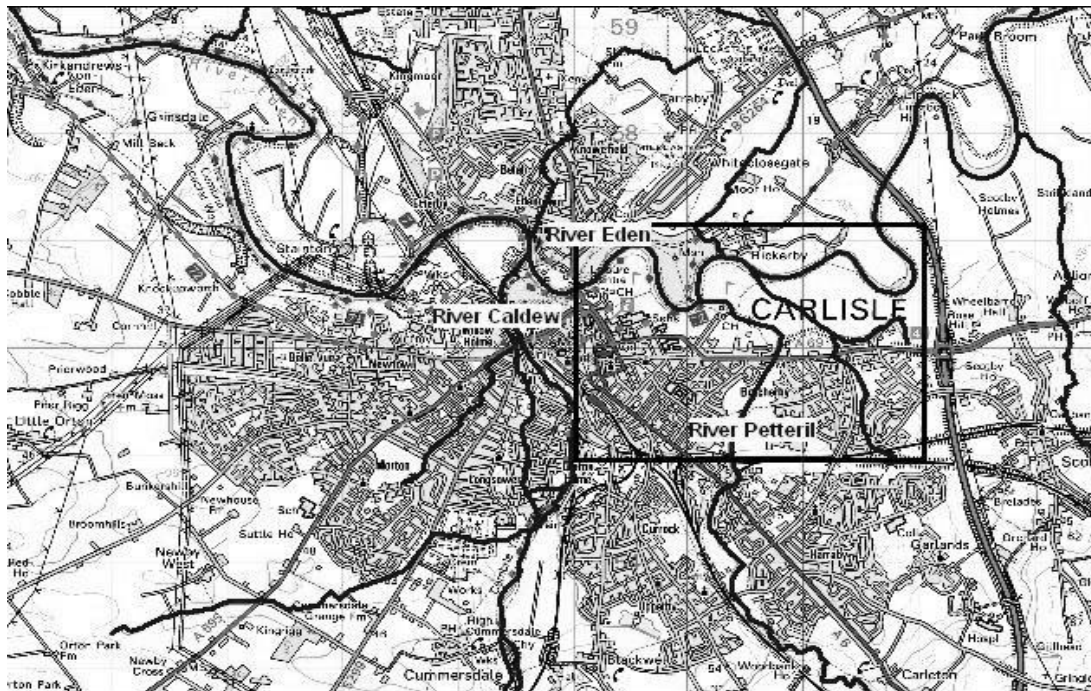
Source: 'Human Geography', Daniels, Bradshaw, Shaw & Sidaway.
(Pearson Education Limited, 2001).

Figure 2B for Question 2
Political Map of the World



Source: http://www.nationsonline.org/oneworld/map/world_map2.htm (Last accessed 16 Aug 2013)

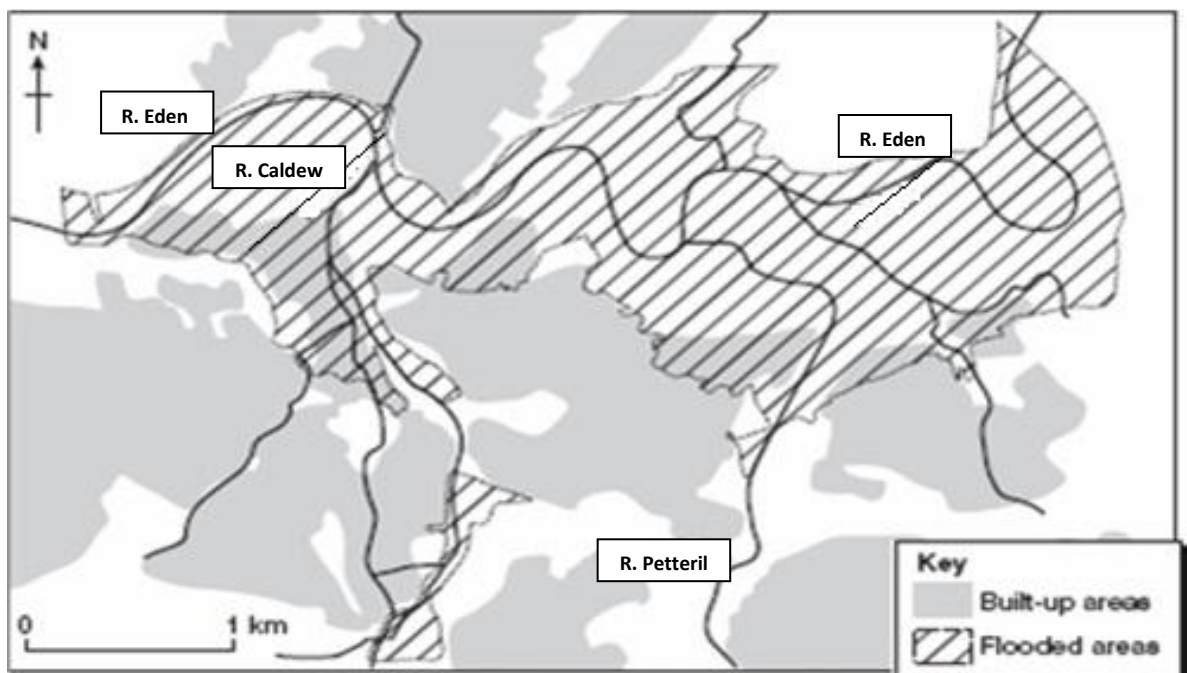
Figures 3A for Question 3 EITHER
Location of Carlisle



© Crown Copyright. All rights reserved. Environment Agency, 100026380, 2006

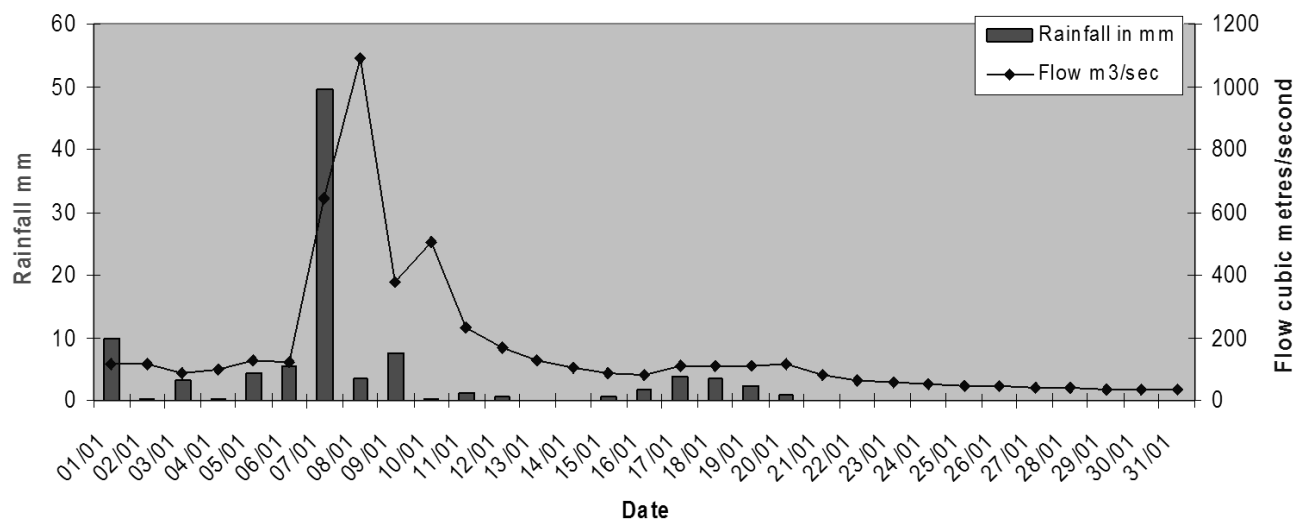
Source: <http://www.geography.org.uk/resources.asp?categoryID=19> (Last accessed 16 Aug 2013)

Figure 3B for Question 3 EITHER
Areal extent of the January 2005 Flood in Carlisle



Source: <http://www.geography.org.uk/resources.asp?categoryID=19> (Last accessed 16 Aug 2013)

Figure 3C for Question 3 EITHER
Hydrograph for River Eden near Carlisle, January 2005



Source: <http://www.geography.org.uk/resources.asp?categoryID=19> (Last accessed 16 Aug 2013)

Figure 4 for Question 3 OR
Percentage of households with regular use of car in Great Britain between 1951 and 2004.

	No. of cars			
Year	None	1	2	3
1951	86	13	1	-
1960	71	27	2	-
1970	48	45	6	1
1980	41	44	13	2
1990	33	44	19	4
2000	27	45	23	5
2004	25	44	25	5

Source: *Urban Geography*, Pacione, M. (Routledge, 2001)

Figure 5A for Question 4 EITHER
A Stretch of a Channel in an Alpine Mountainous Area



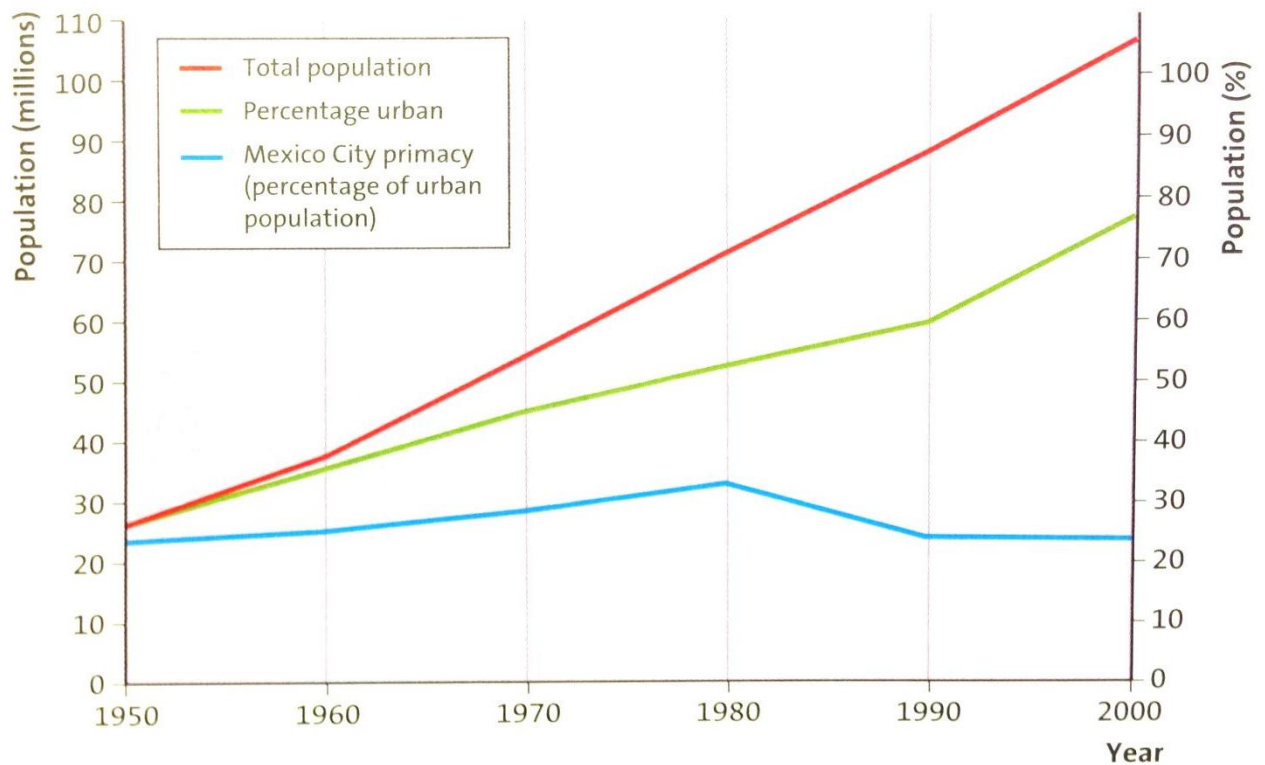
Source: <http://kmccarey.wordpress.com/2013/04/29/as-rivers-essay-2/>
(Last accessed 15 Aug 2013)

Figure 5B for Question 4 EITHER
A Stretch of a Channel in North Yorkshire, NE England



Source: <http://trips.nottinghamhighblogs.net/2013/03/21/cranedale-day-2/>
(Last accessed 15 Aug 2013)

Figure 6 for Question 4 OR
Growth of total population and percentage urban in Mexico and Mexico City's primacy (as percentage of urban population) between 1950 and 2000



Source: 'Cities and Urbanisation', Witherick, M and Adams, K.
 (Phillip Allan Updates, 2006)