

**ST ANDREW'S JUNIOR COLLEGE
PRELIMINARY EXAMINATIONS 2012**

**GEOGRAPHY
Higher 2**

9730/02

Insert 1

Tuesday

18 September 2012

3 hours

This insert contains all the Figures referred to in the question paper.

This document consists of **5** printed pages.

[Turn Over]

Figure 1 for Question 1

Star diagrams which illustrate the occupations of people living in the same village in 1930 and in 2000.

The village is in an accessible area in Southern England.

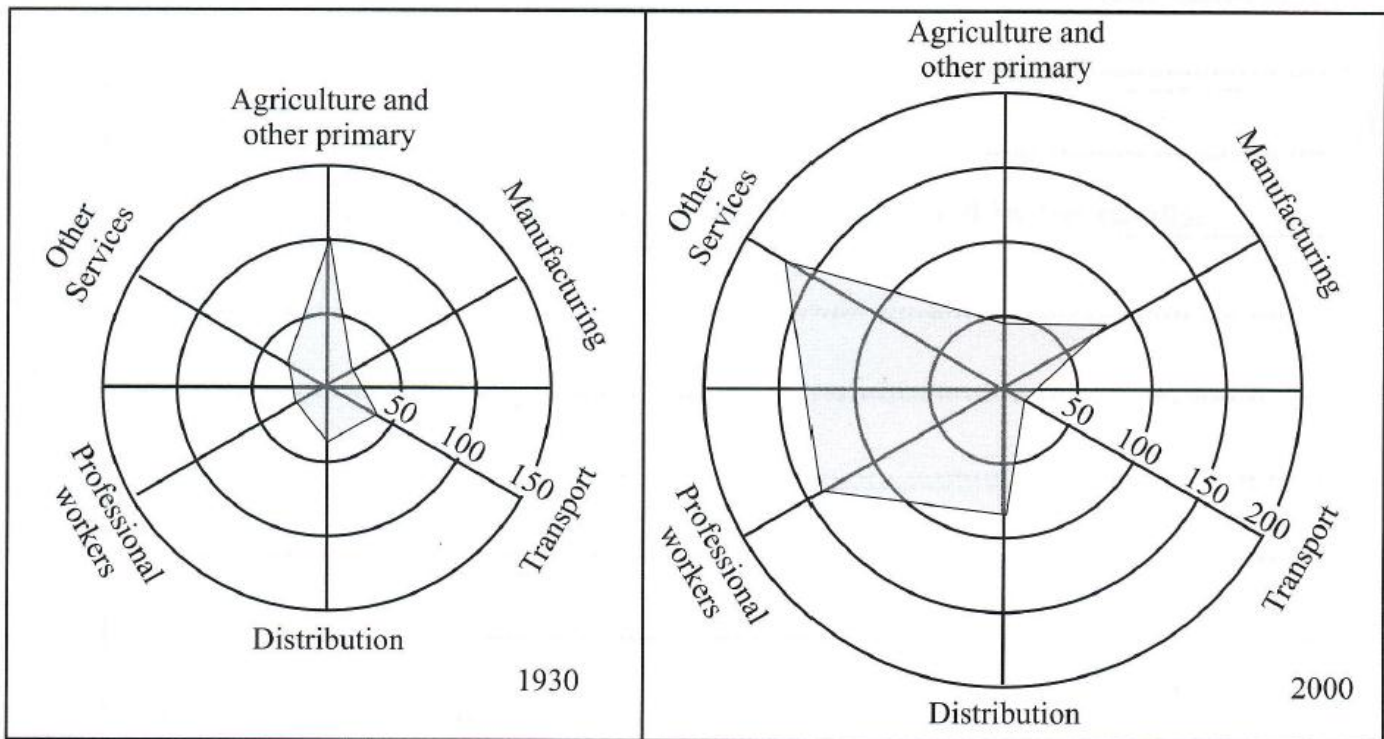
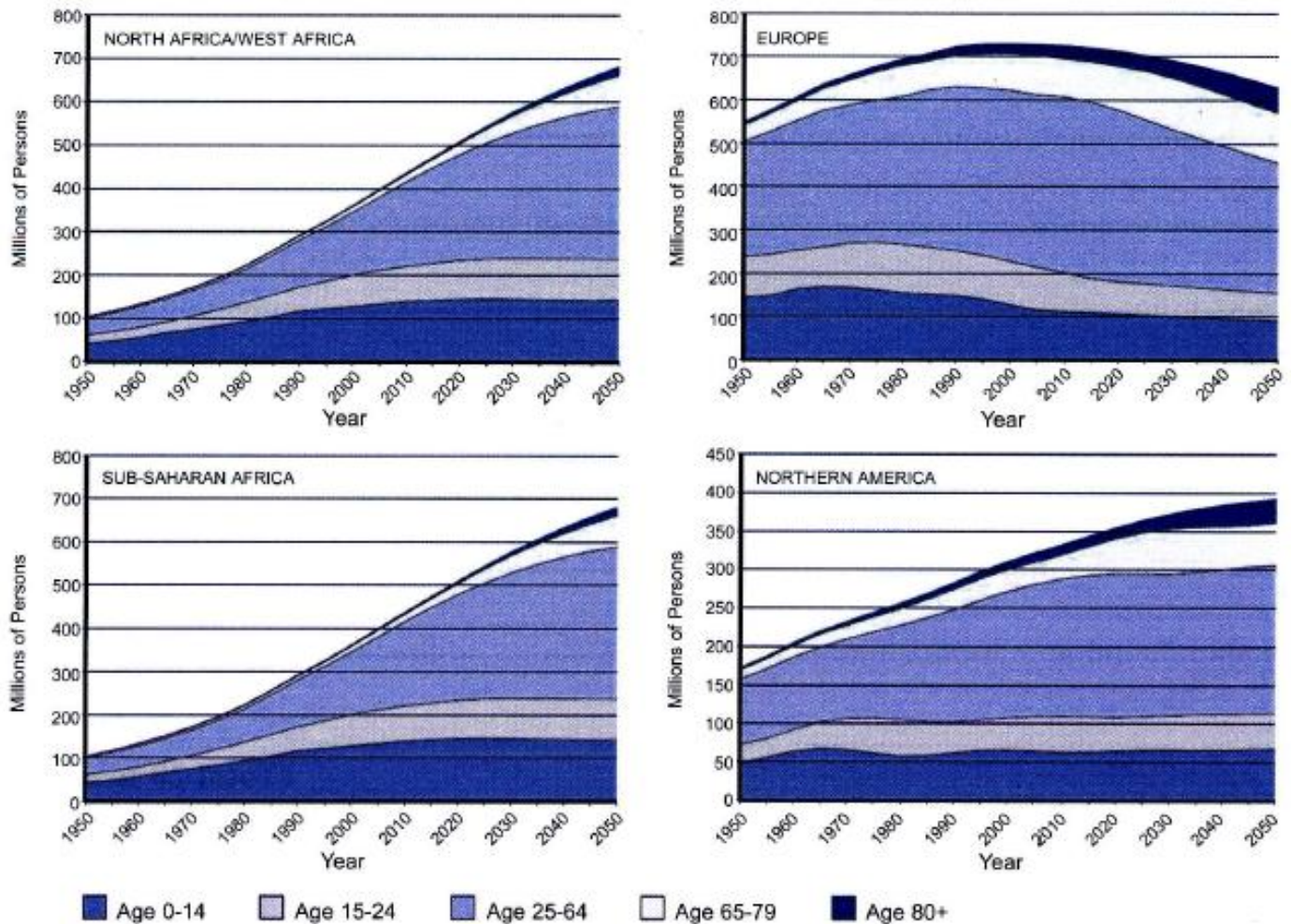


Figure 2 for Question 2

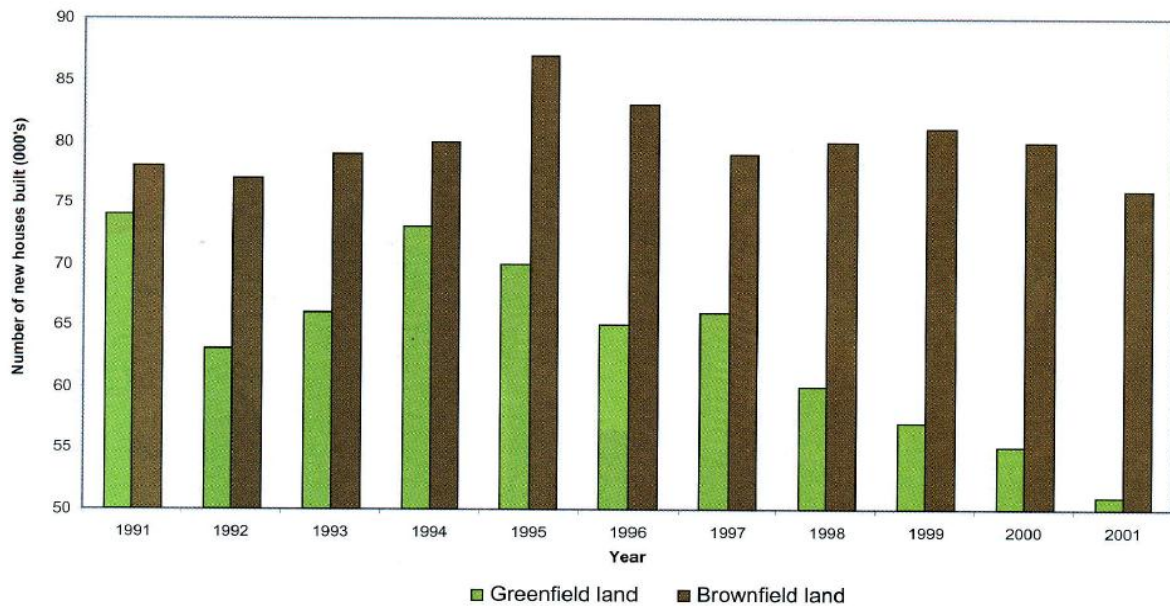
Changes in the total populations and age structures of selected global regions



(Source: United Nations, *Sex and Age Quinquennial 1950-2050*
from Dr N. Sadik, *The State of World Population*, United Nations Population Fund, 1999)

Figure 3A for Question 3

Number of new homes built on greenfield and brownfield land in England between 1991 and 2001



(Source: *The Times*, 3 October 2003)

Figure 3B for Question 3

Possible locations for new housing in greenfield and brownfield areas

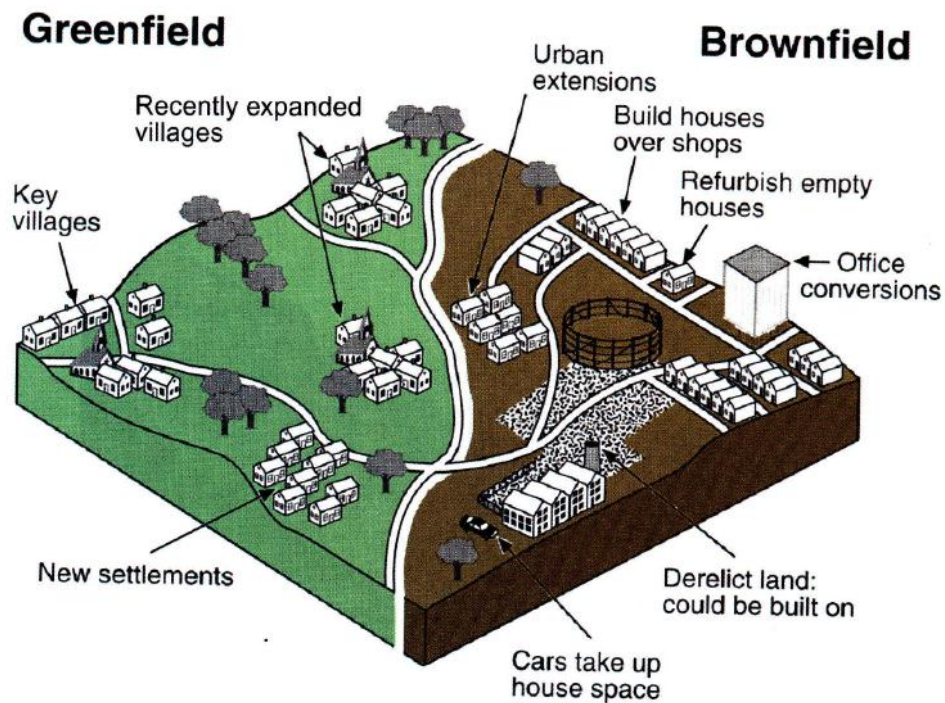
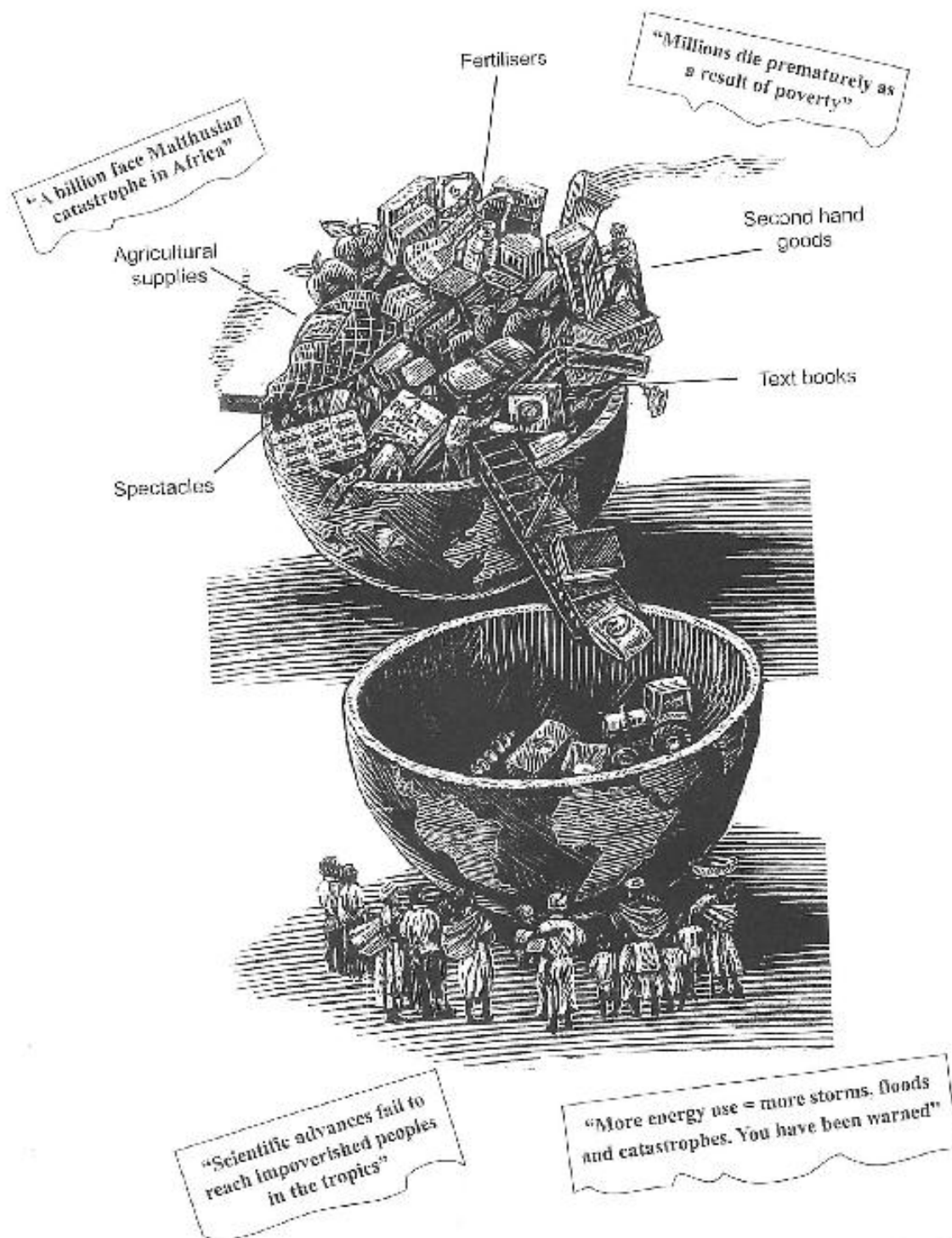


Figure 4 for Question 4

Cartoon at the time of the Johannesburg World Summit in 2002



(Source: *Financial Times*, 14 August 2002)