



**PIONEER JUNIOR COLLEGE**

**GEOGRAPHY**

**Paper 1**

**INSERT**

**8812/01**

**Monday, 08 September 2008**

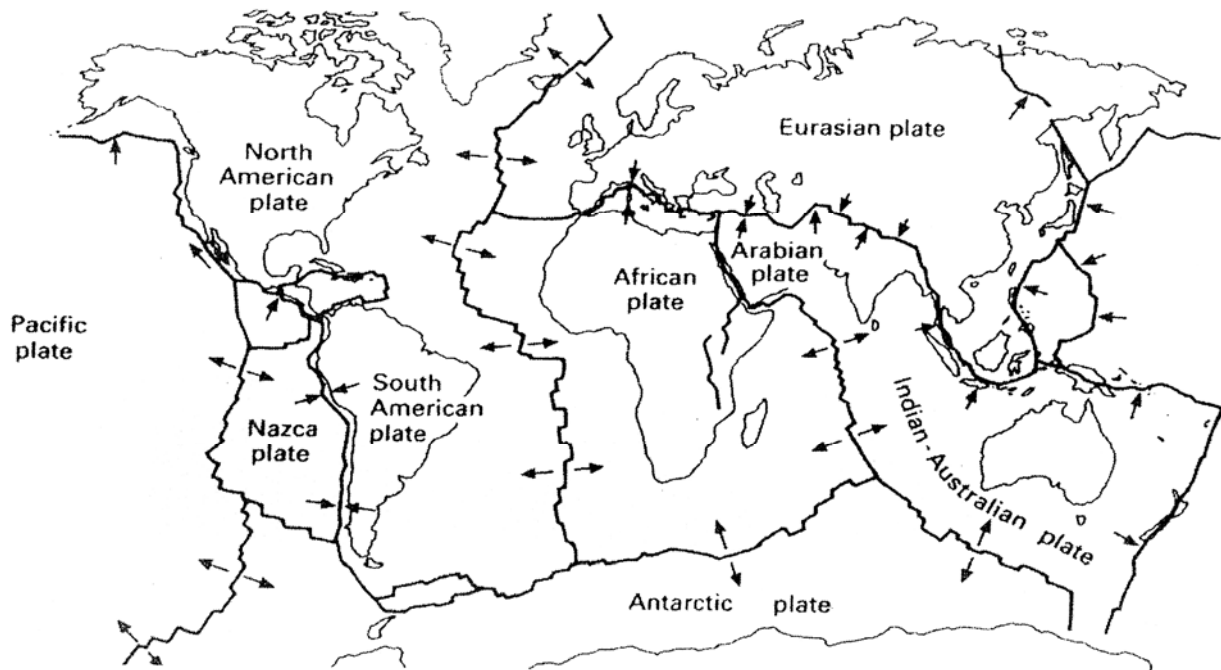
**3 hours**

**READ THESE INSTRUCTIONS FIRST**

This Insert contains all the figures referred to in the questions.

Figure 1 for Question 1

Figure 1A – Plate Tectonic Boundaries



Taken from: Small (1989) Geomorphology and Hydrology. Published by Longman

Figure 1B

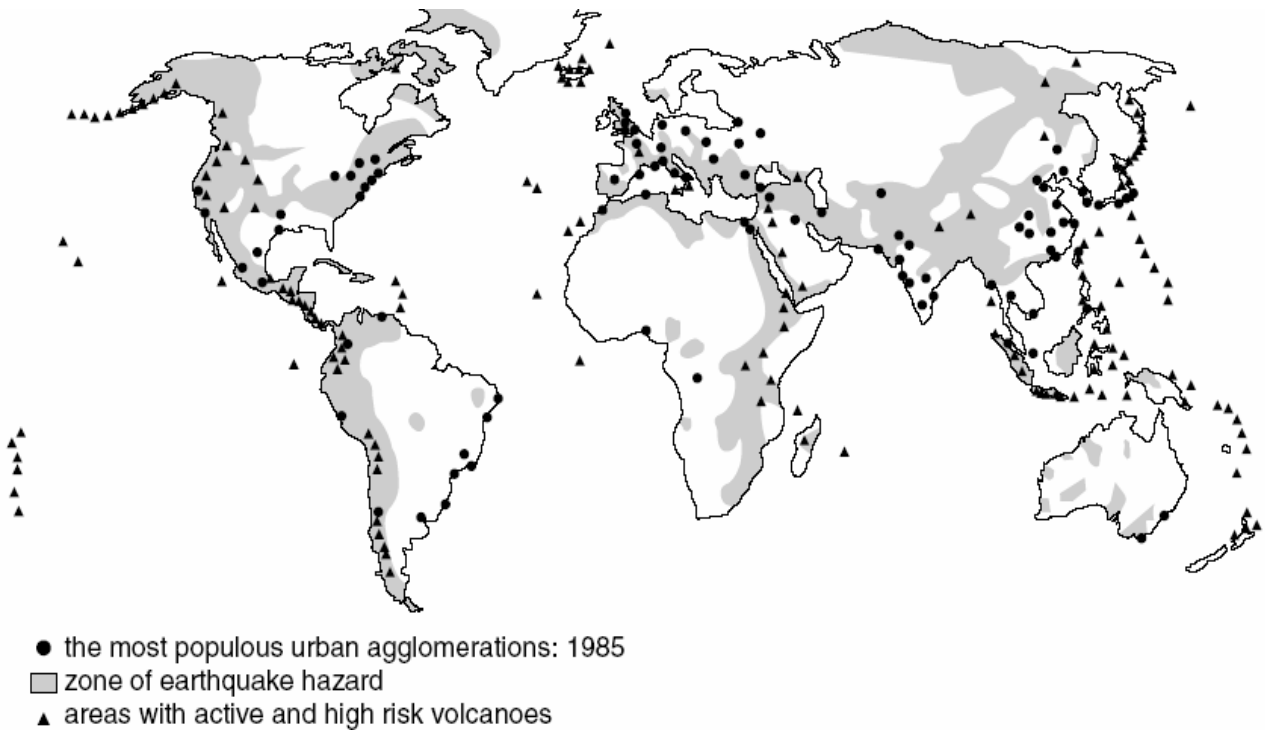
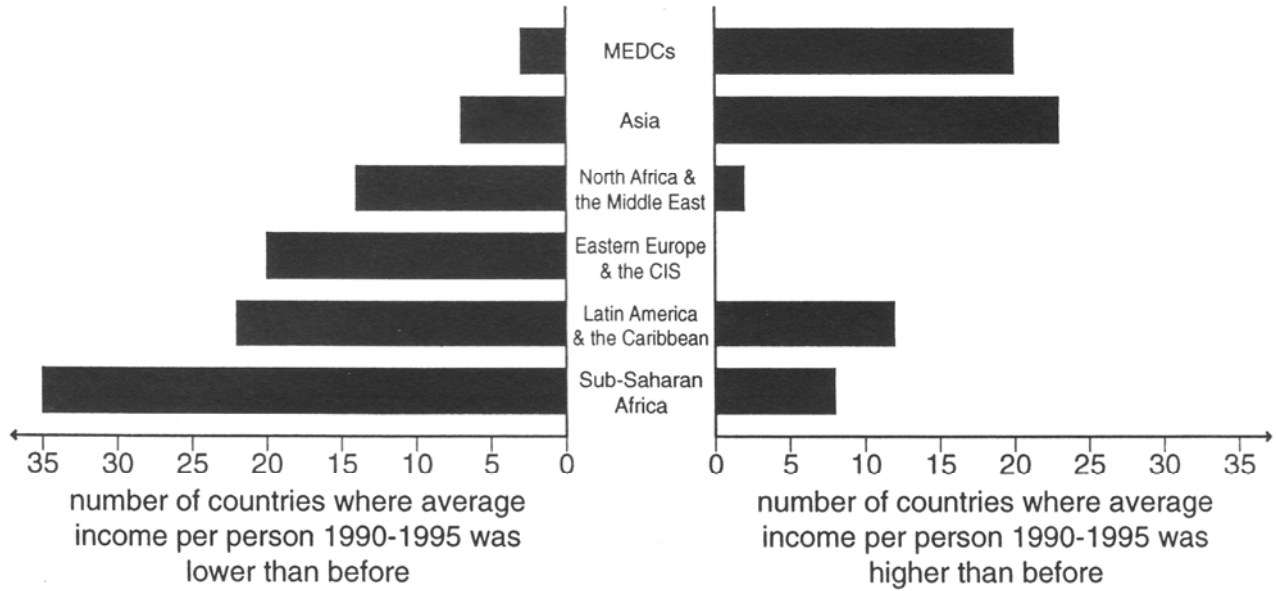


Figure 2 for Question 2

## Countries experiencing change in average income per person





**The distribution of squatter settlements in Lima, Peru, 2004**

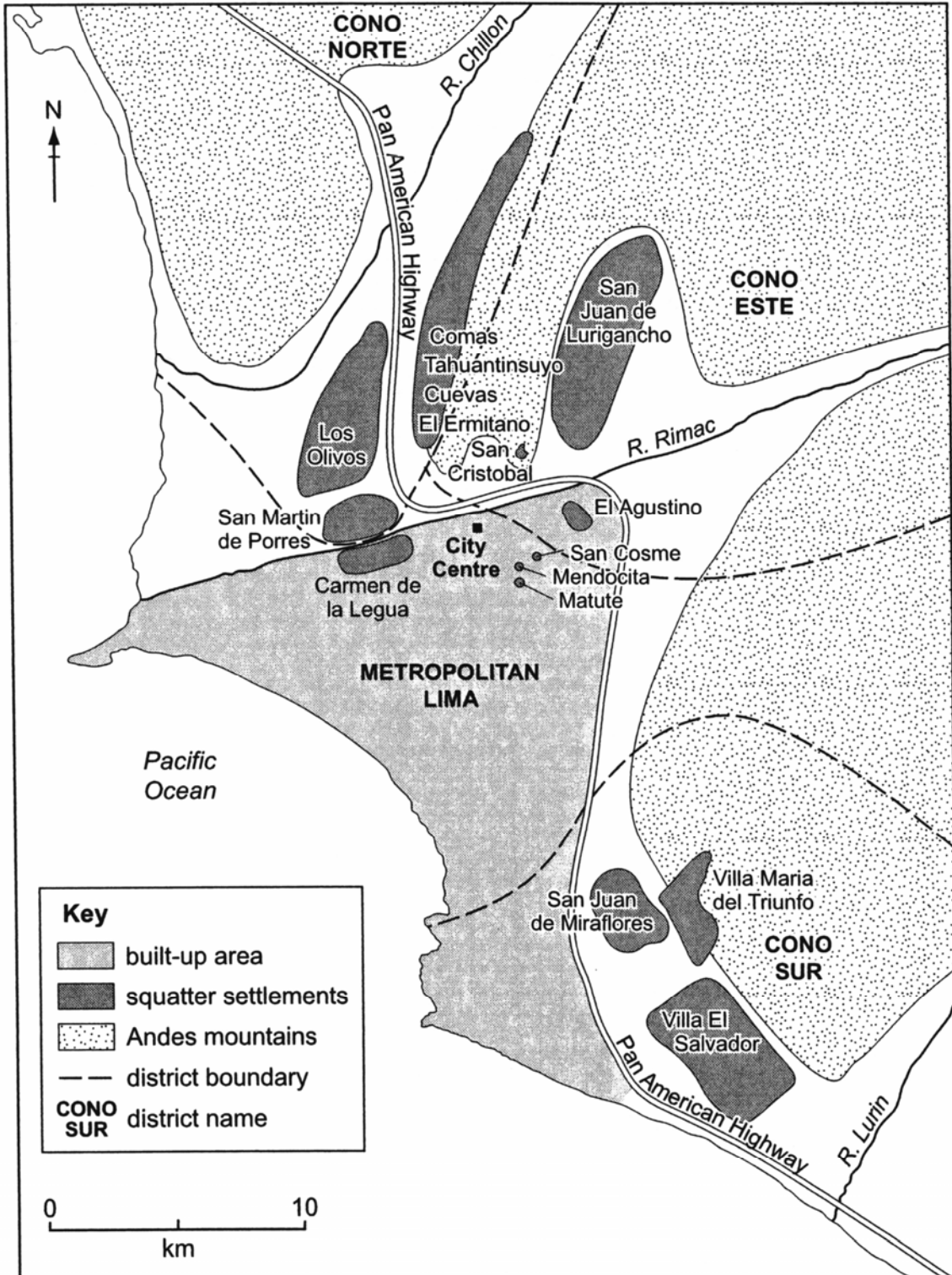


Figure 4 for Question 4 EITHER

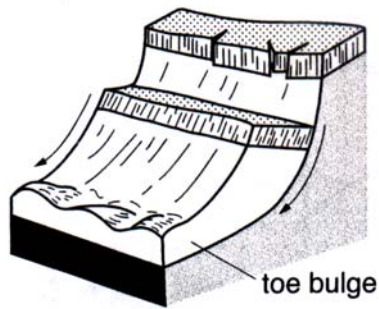
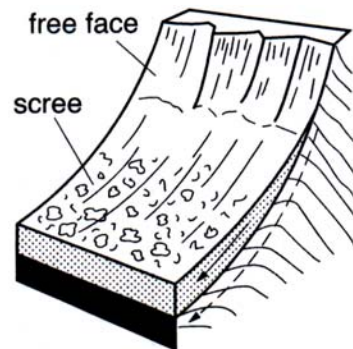
**Rotational slide (slump)****Earth flow****Rock and debris creep**



Figure 5 for Question 4 OR

## Urban expansion in China, 1989–2000

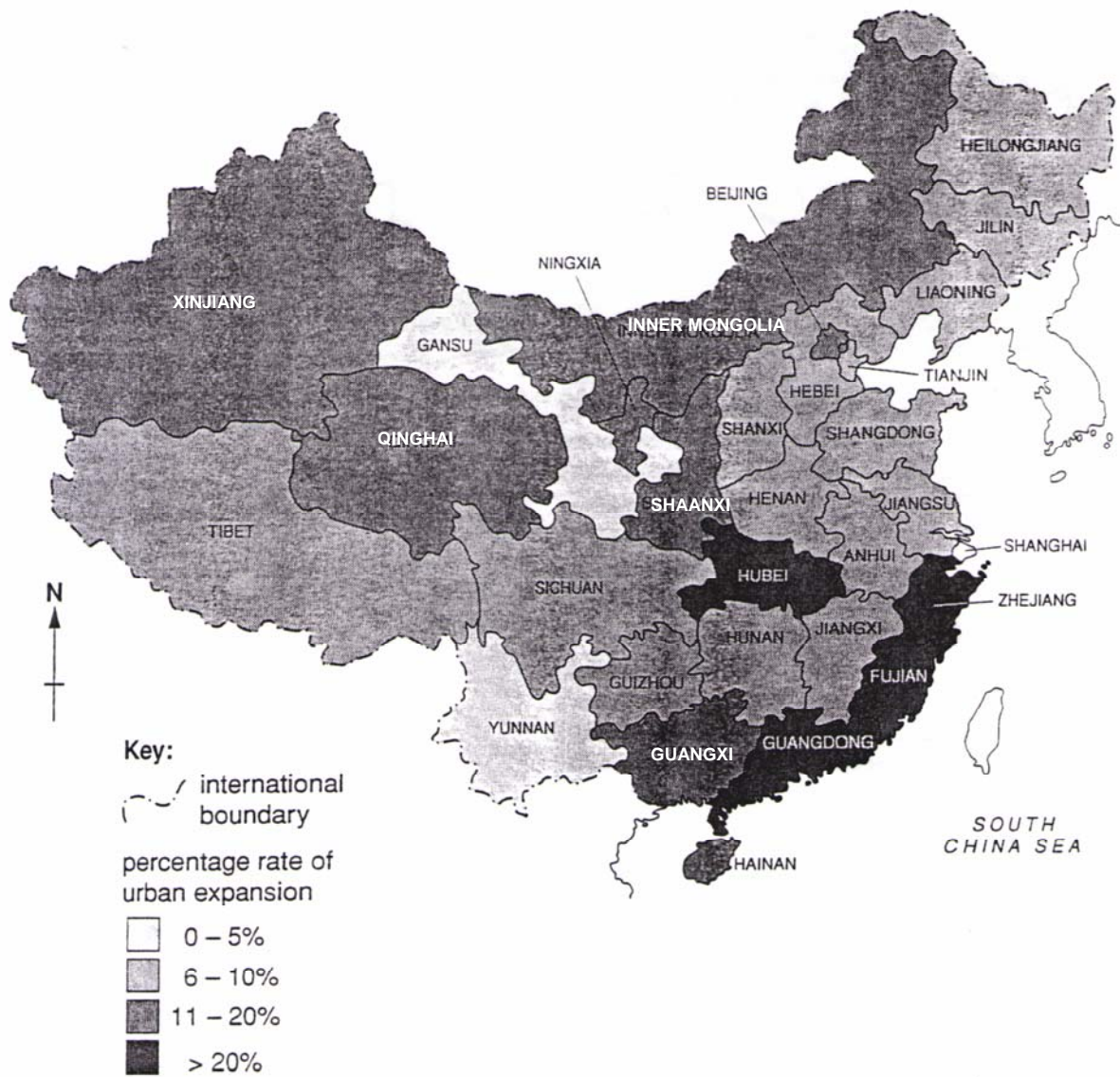


Figure 6 for Question 5 EITHER

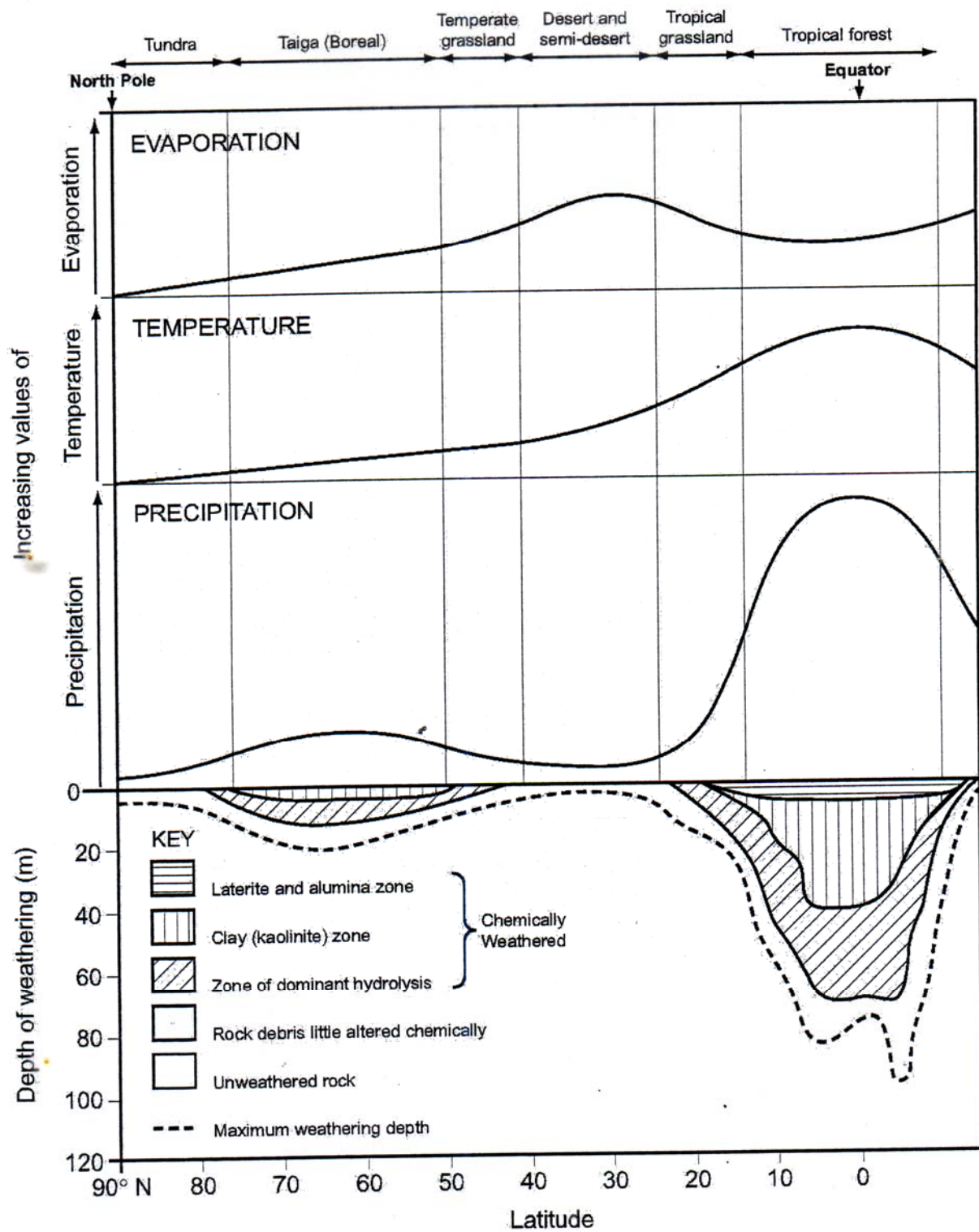




Figure 7 for Question 7 EITHER

The North-South divide, from the Brandt Report, 1980

