



JURONG JUNIOR COLLEGE
JC2 GEOGRAPHY
PRELIMINARY EXAMINATION 2013

GEOGRAPHY

9730/01

Higher 2

Paper 1

Thursday 29 August 2013

3 hours

Name: _____

Class: _____

INSERT 1

This insert contains all the Figures and Photographs referred to in the question paper.

**Photograph A for Question 1 (below):
Limestone cavern in Stanton, Missouri, USA**



**Figure 1 for Question 1 (below)
Illustration of joints in limestone bedrock**

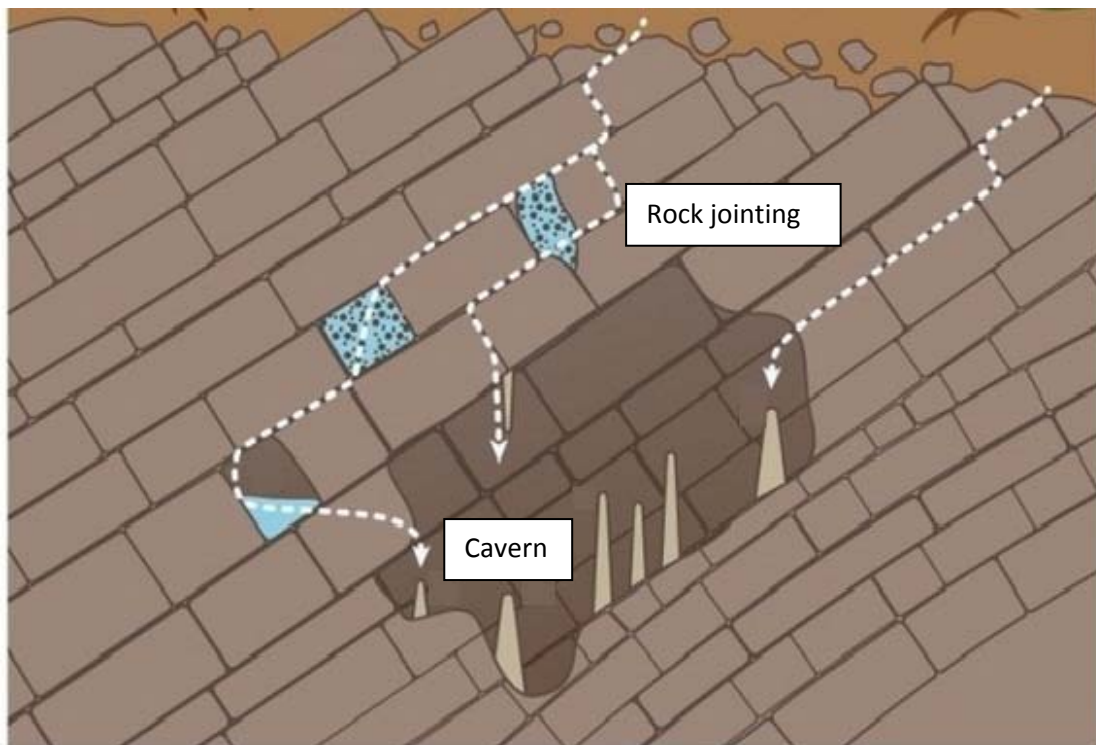
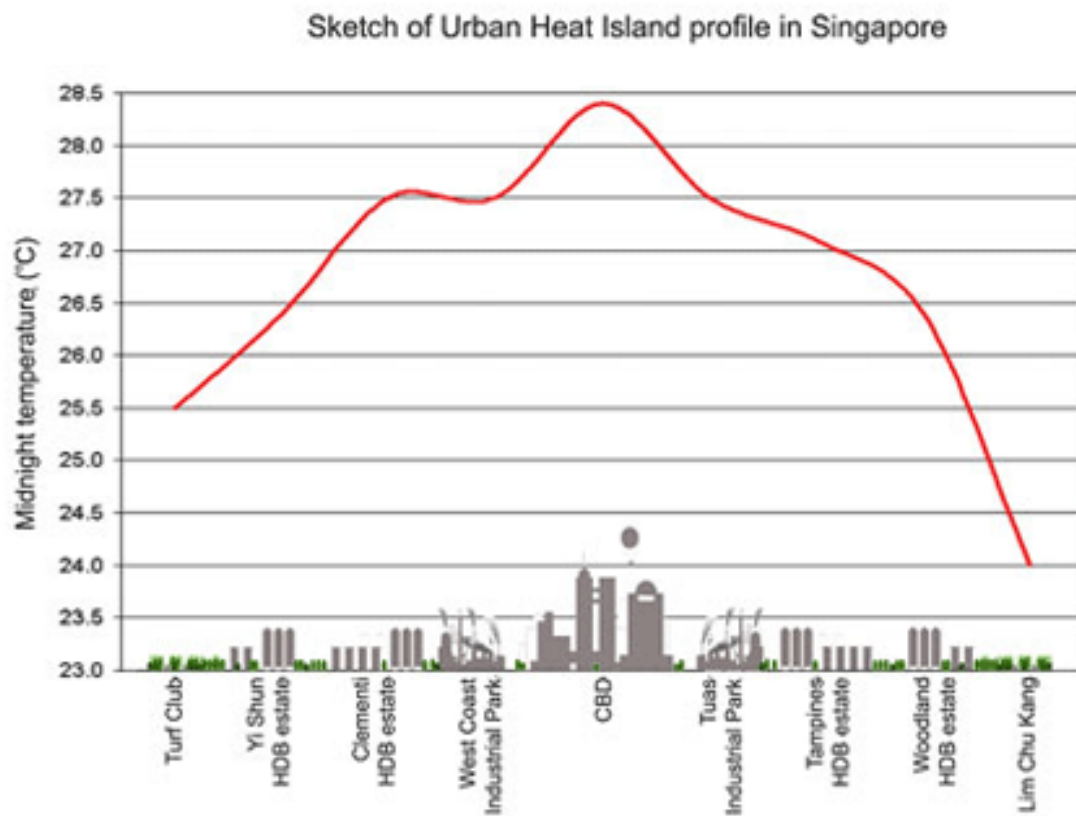


Figure 2 for Question 2 (below):

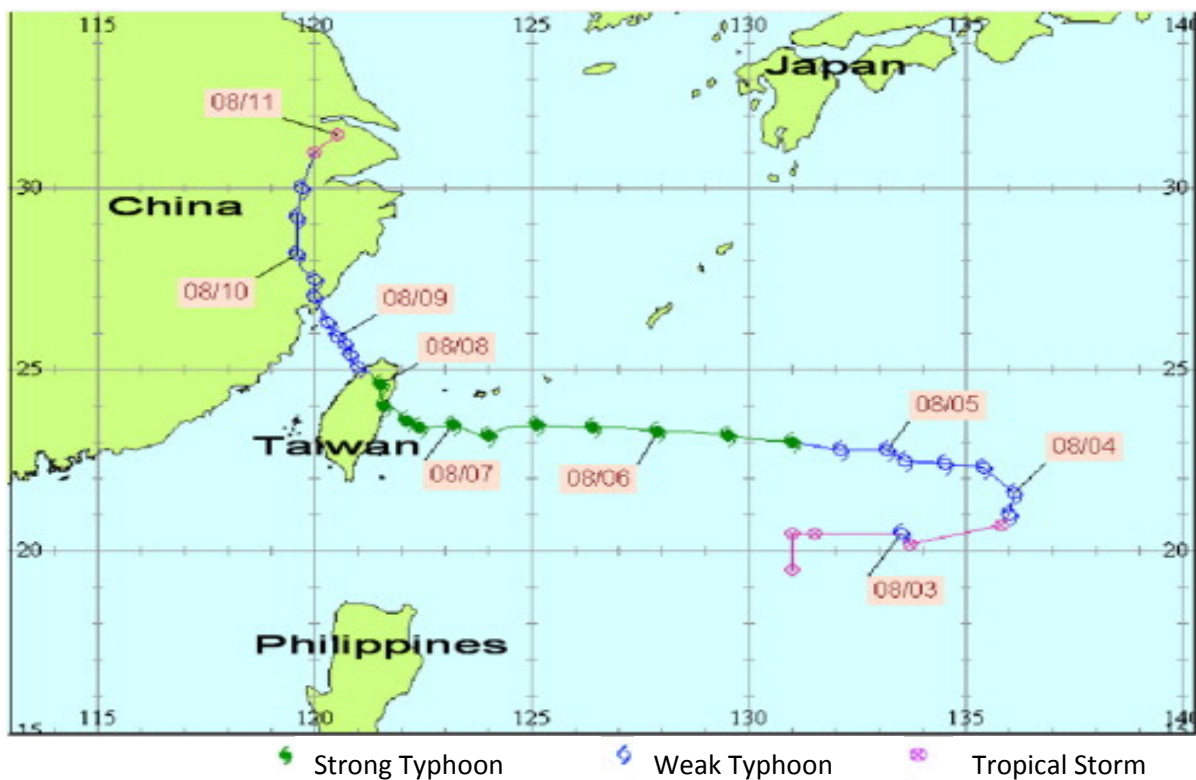
Sketch diagram of Urban Heat Island profile in Singapore



**Photograph B for Question 3 (below):
A river in an upstream area**



**Figure 3 for Question 4 (below):
Map tracing the path of Typhoon Morakot (2009)**



**Photograph C for Question 4 (below):
Mass movement in Southern Taiwan after Typhoon Morakot**

