



CATHOLIC JUNIOR COLLEGE
In preparation for
General Certificate of Education Advanced Level
Higher 2

GEOGRAPHY

Paper 1

9730/01

22 August 2016

3 hours

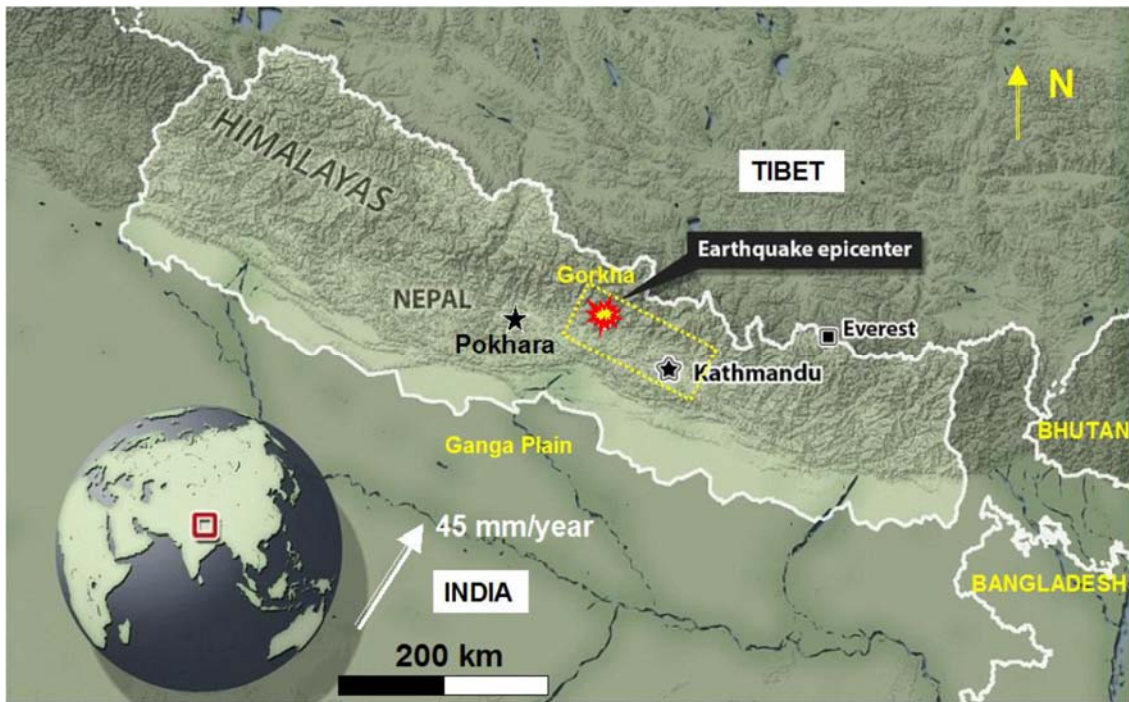
READ THESE INSTRUCTIONS FIRST

This Insert contains all the Figures and the Photograph referred to in the questions.

This document consists of 6 printed pages.

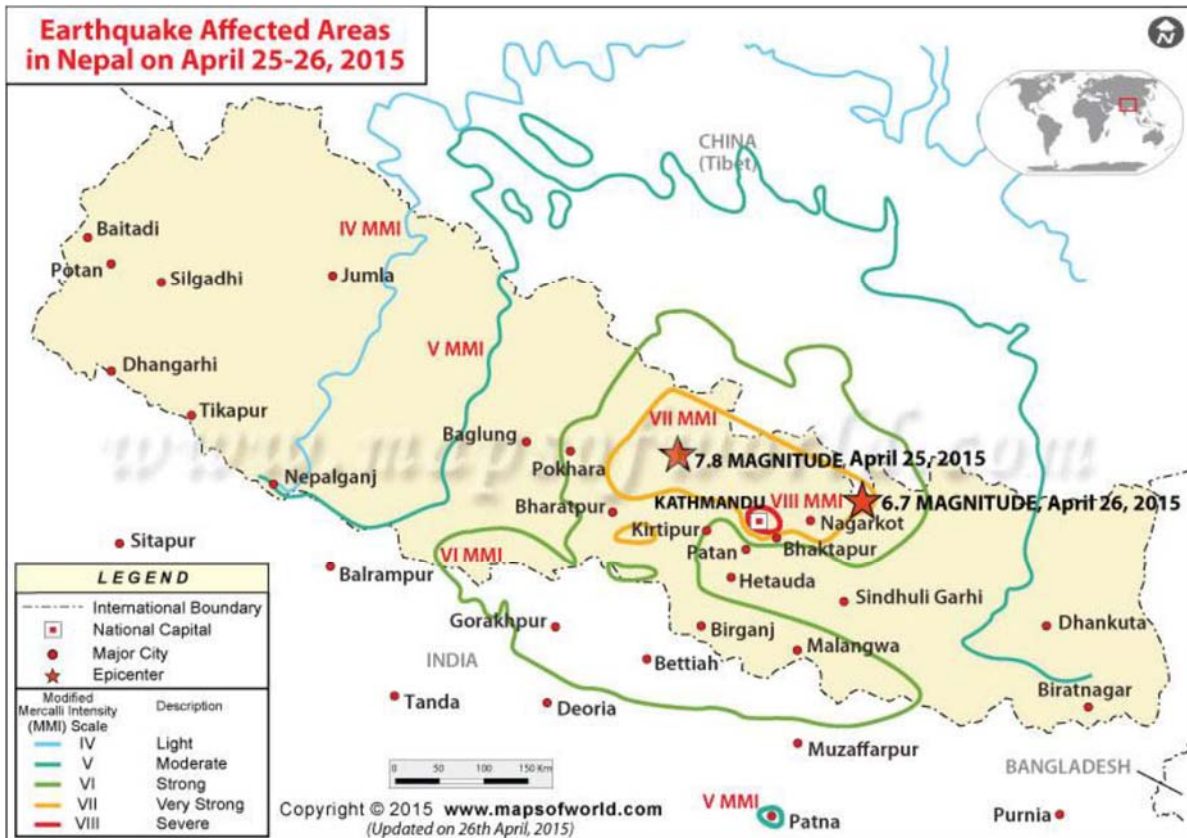
[Turn over]

Figure 1A for Question 1



Source: Quick report on the 2015 Gorkha (Nepal) earthquake and its geoengineering aspect

Figure 1B for Question 1



Source: Quick report on the 2015 Gorkha (Nepal) earthquake and its geoengineering aspects

Photograph A for Question 1



Source: <http://www.healtogether.org/wp-content/uploads/2015/05/Nepal-Quake-2015.jpg>

Photograph B for Question 1



Source: <http://www.ndtv.com/world-news/earthquake-hit-nepal-at-high-risk-of-landslides-in-coming-weeks-study-759119>

Figure 2A for Question 2

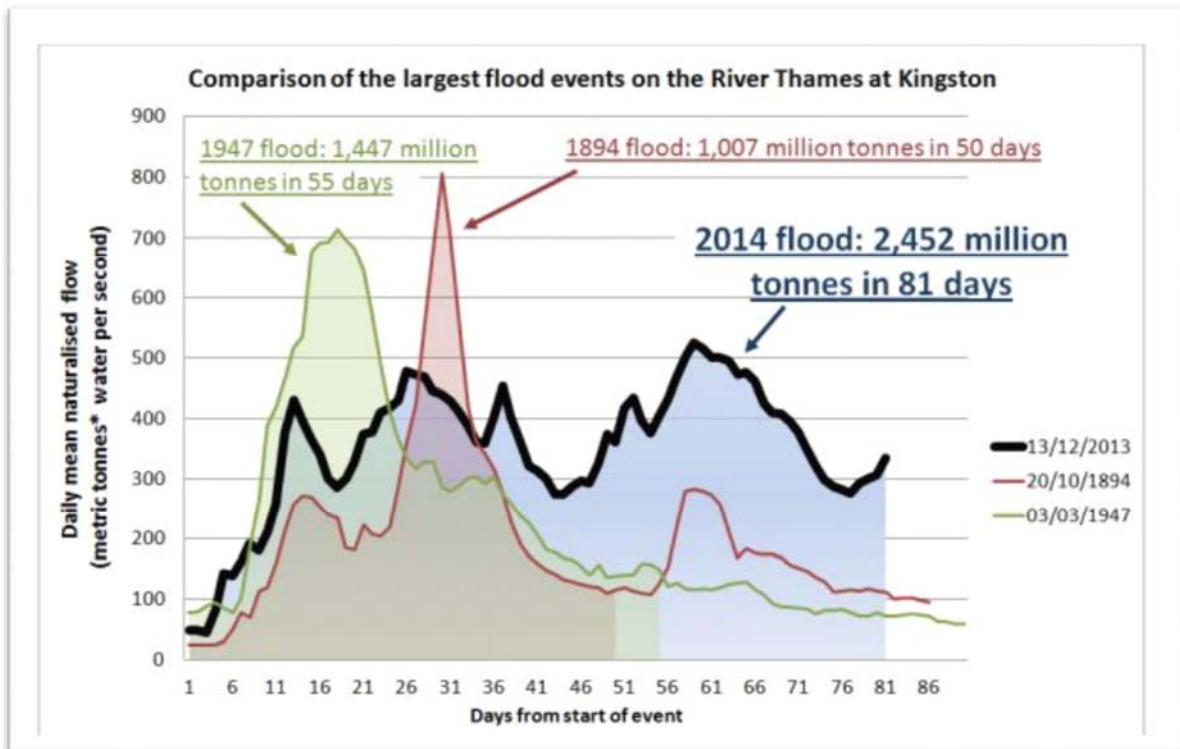
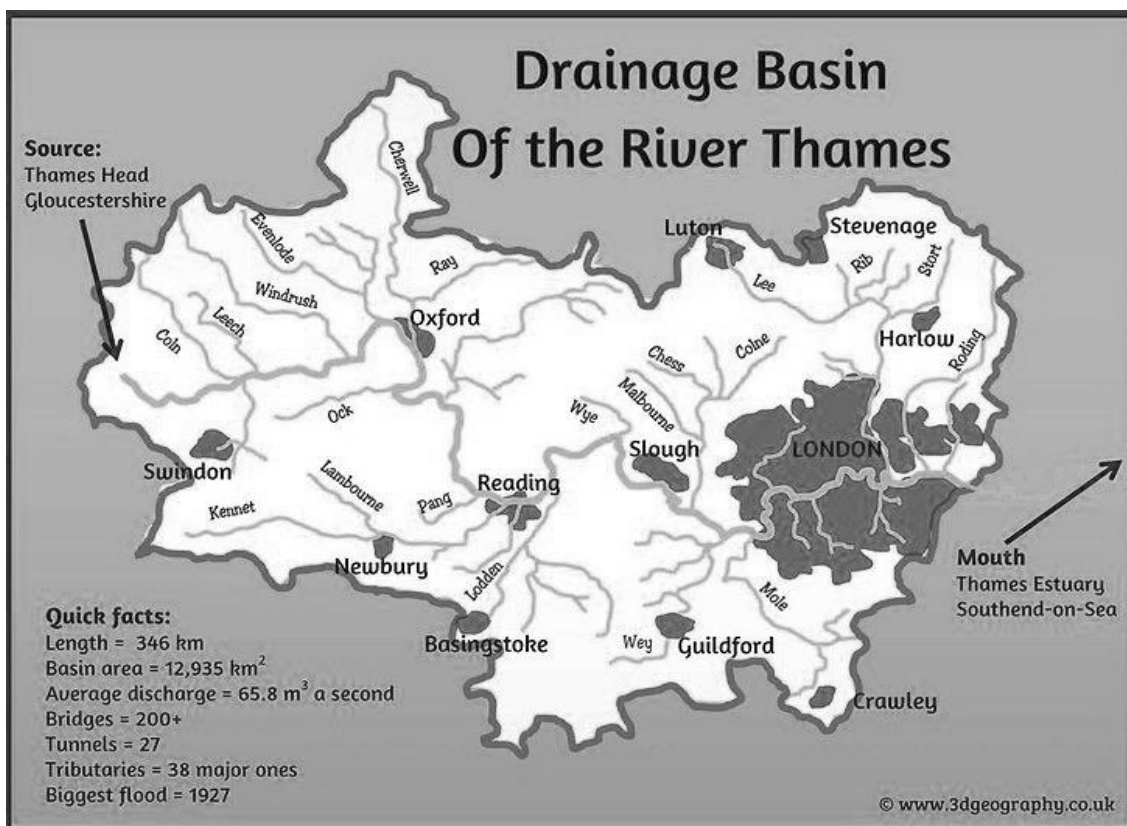
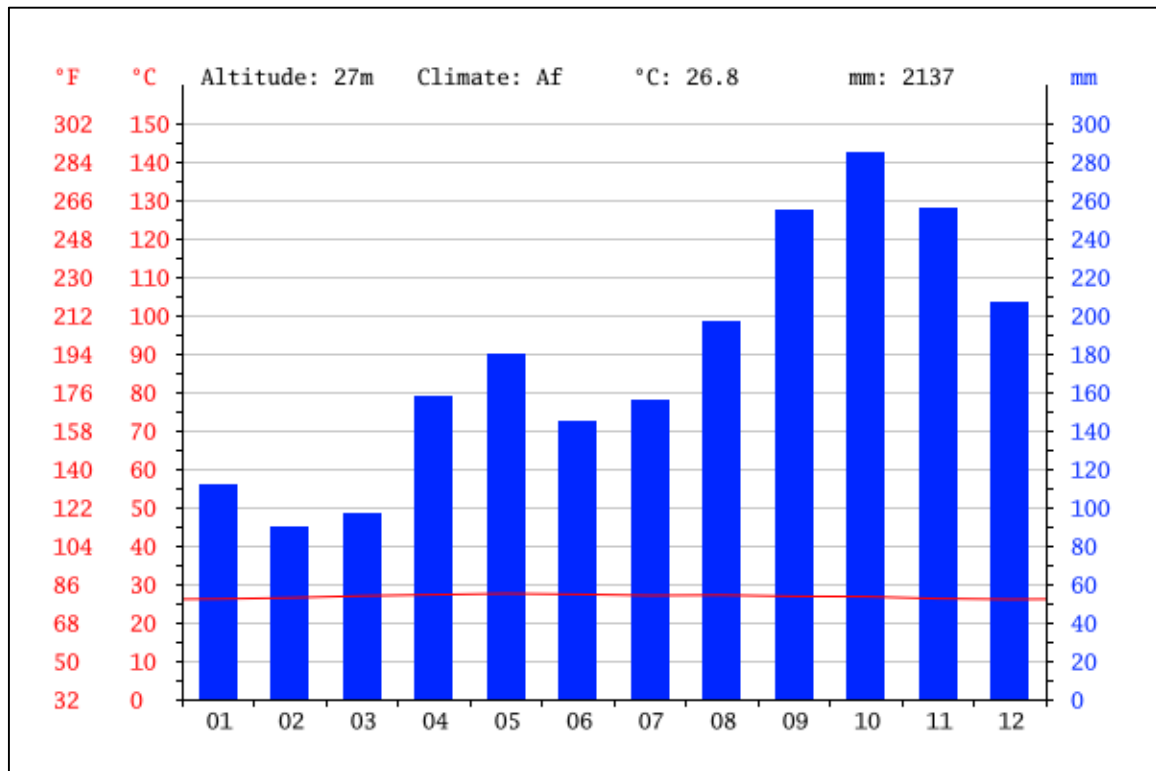


Figure 2B for Question 2



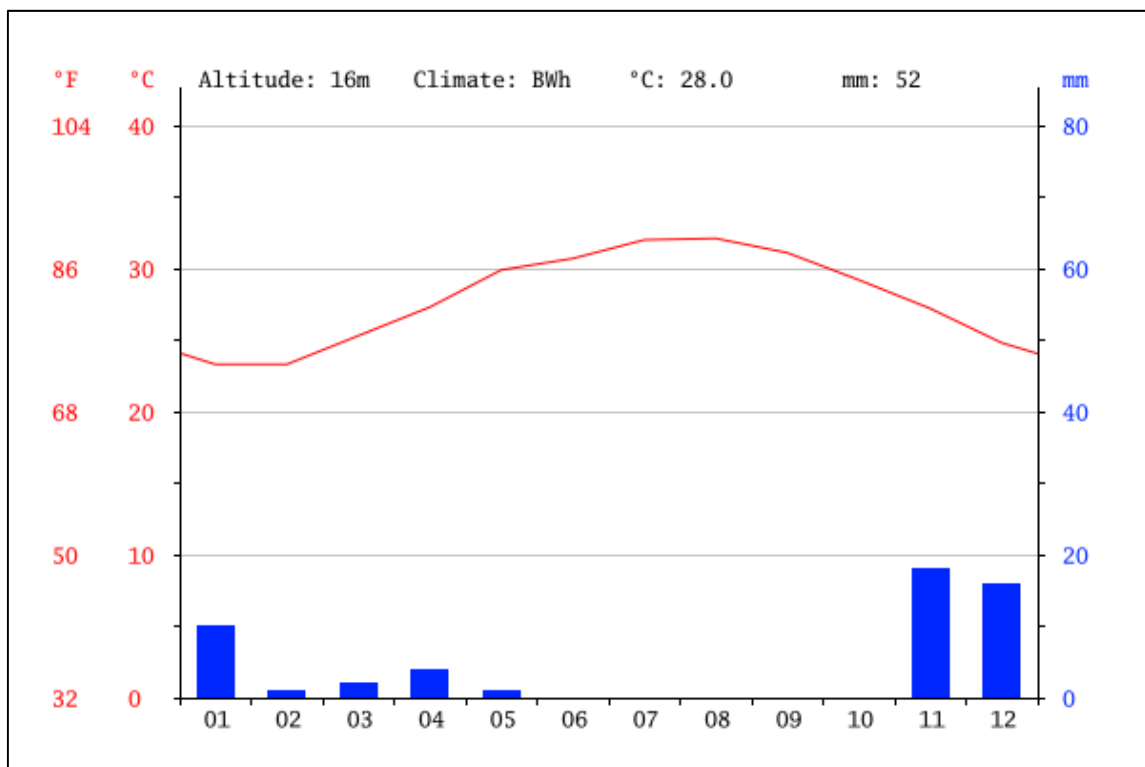
Source: <http://www.3dgeography.co.uk/#/river-thames/c1cot>

Figure 3A for Question 3: Climograph of Medan, Indonesia



<http://en.climate-data.org/location/3320/#climate-graph>

Figure 3B for Question 3: Climograph of Jeddah, Saudi Arabia



Source: <http://en.climate-data.org/location/764388/>

Figure 4A for Question 4
Climograph of Kolkata, capital of West Bengal (22.5°N, 88.4°E)

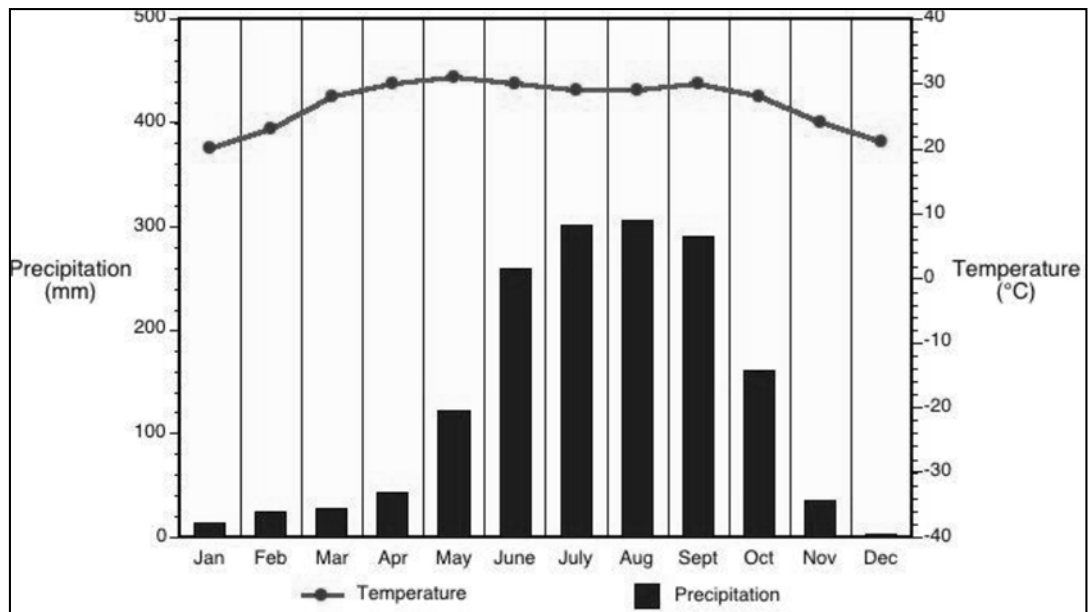


Figure 4B for Question
Indian Monsoon Onset Map (Reproduced from ngl.cengage.com)

